

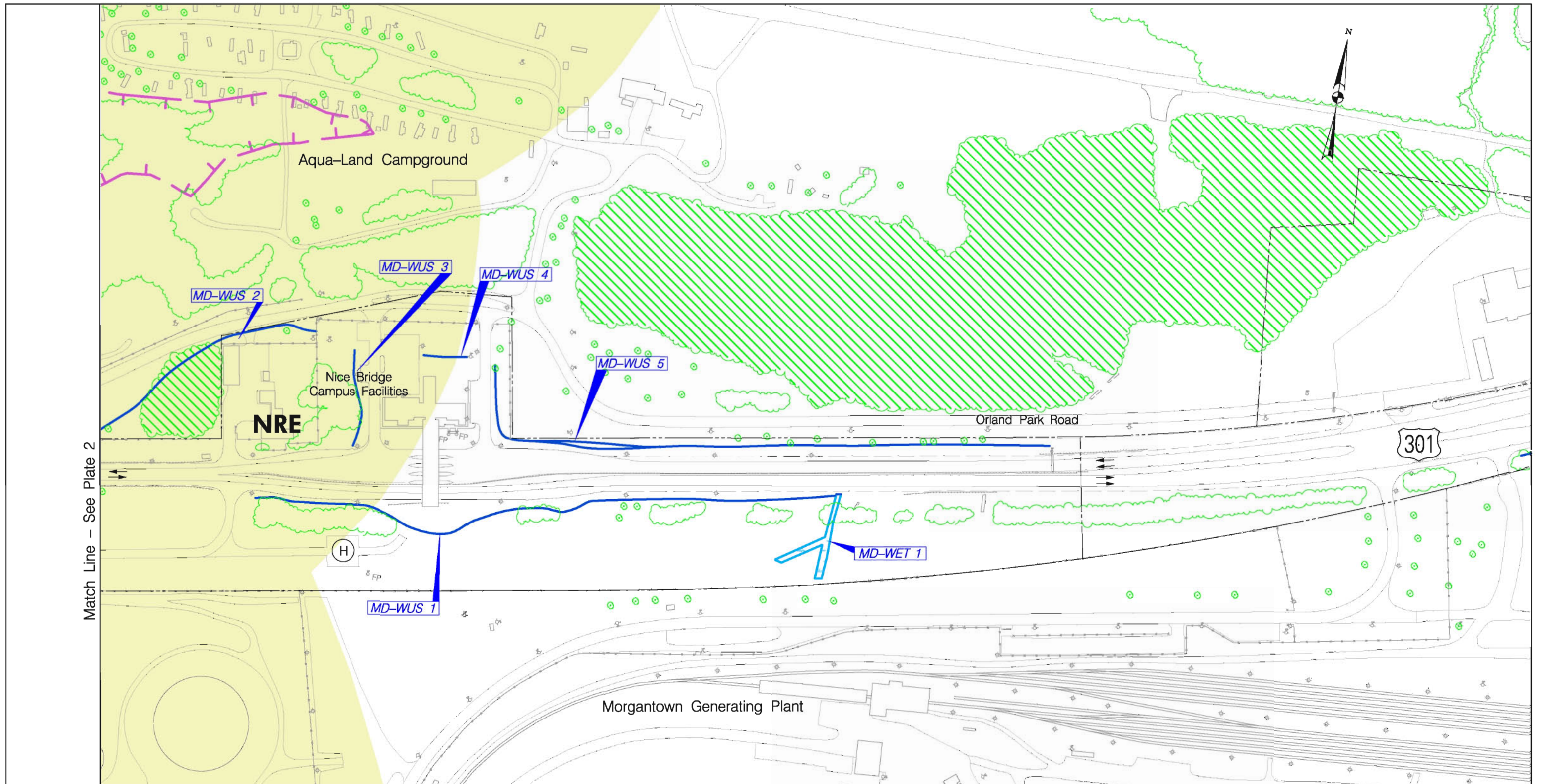
***Nice Bridge Improvement Project***

Appendix A  
Alternate 1 No-Build  
Index Sheet

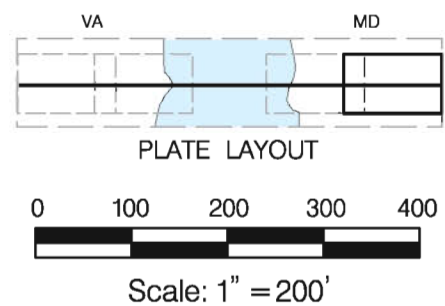
July 2009





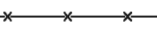













Match Line - See Plate 2



-  Bridge Structure
-  New Roadway
-  Pavement Removal
-  Retaining Wall
-  Proposed Fence
-  LOD Limit of Disturbance
-  Existing Property Line

**LEGEND**

-  Proposed Acquisition
-  Traffic Barrier
-  Parkland
-  Critical Area (MD)
-  Forest Stand

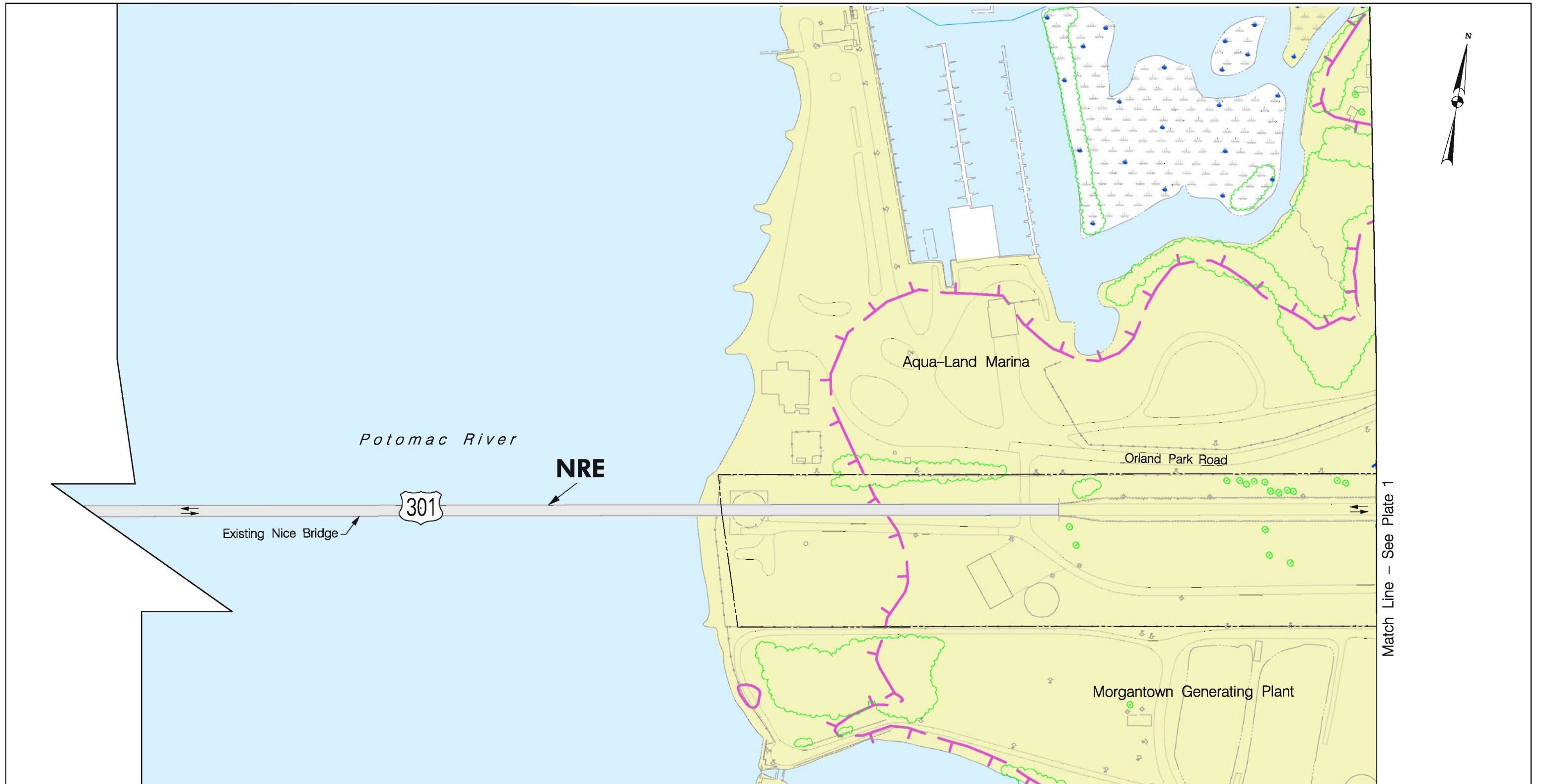
-  100 Year Floodplain
-  Jurisdictional Wetland
-  Jurisdictional Water of U.S.
-  **NRE**  
National Register of Historic Places - Eligible Potential Displacement

**Nice Bridge Improvement Project**

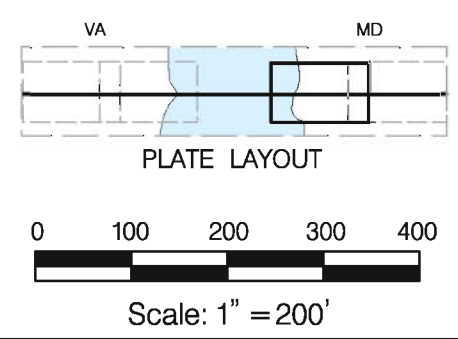
Appendix A  
 Plate 1  
 Alternate 1 (Sheet 1 of 4) July 2009























Match Line - See Plate 1



**LEGEND**

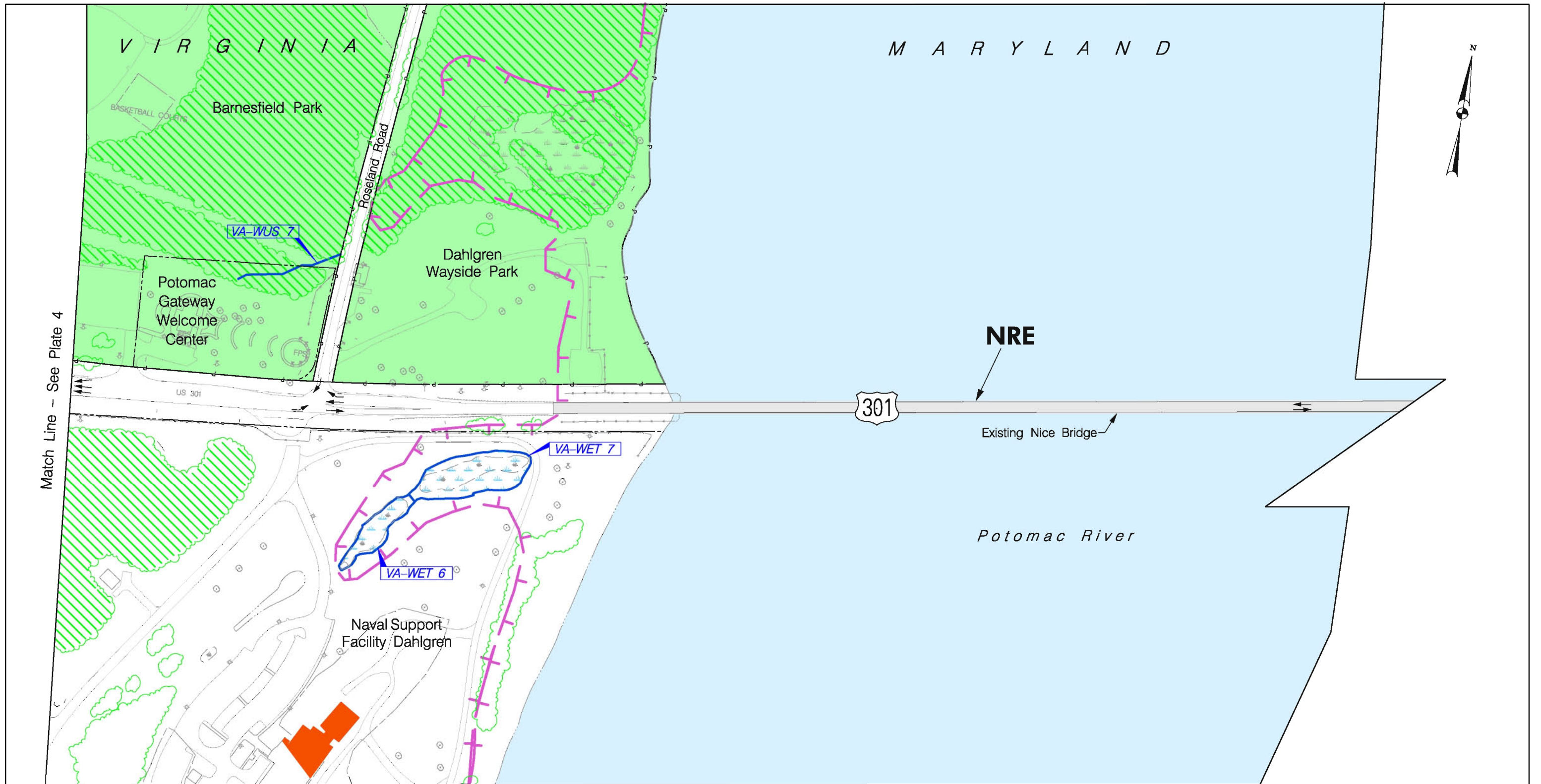
	Bridge Structure		Proposed Acquisition		100 Year Floodplain
	New Roadway		Traffic Barrier		Jurisdictional Wetland
	Pavement Removal		Parkland		Jurisdictional Water of U.S.
	Retaining Wall		Critical Area (MD)		NRE National Register of Historic Places - Eligible Potential Displacement
	Proposed Fence		Forest Stand		
	LOD Limit of Disturbance				
	Existing Property Line				

**Nice Bridge Improvement Project**

Appendix A  
Plate 2  
Alternate 1 (Sheet 2 of 4) July 2009



T:\Nice Bridge Study\EA\Plates\PHD-ALT1-2.dgn



Match Line - See Plate 4

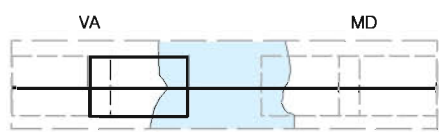




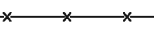









PLATE LAYOUT

0 100 200 300 400

Scale: 1" = 200'

-  Bridge Structure
-  New Roadway
-  Pavement Removal
-  Retaining Wall
-  Proposed Fence
-  LOD
-  Existing Property Line

-  Proposed Acquisition
-  Traffic Barrier
-  Parkland
-  Critical Area (MD)
-  Forest Stand

-  100 Year Floodplain
-  Jurisdictional Wetland
-  Jurisdictional Water of U.S.
-  NRE  
National Register of Historic Places - Eligible Potential Displacement

**LEGEND**

**Nice Bridge Improvement Project**

Appendix A

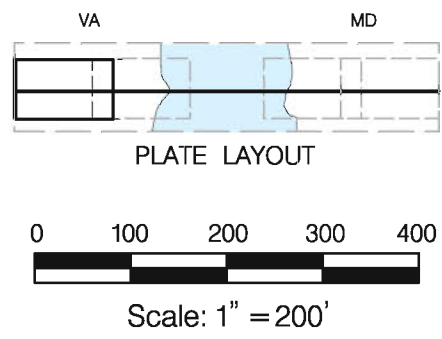
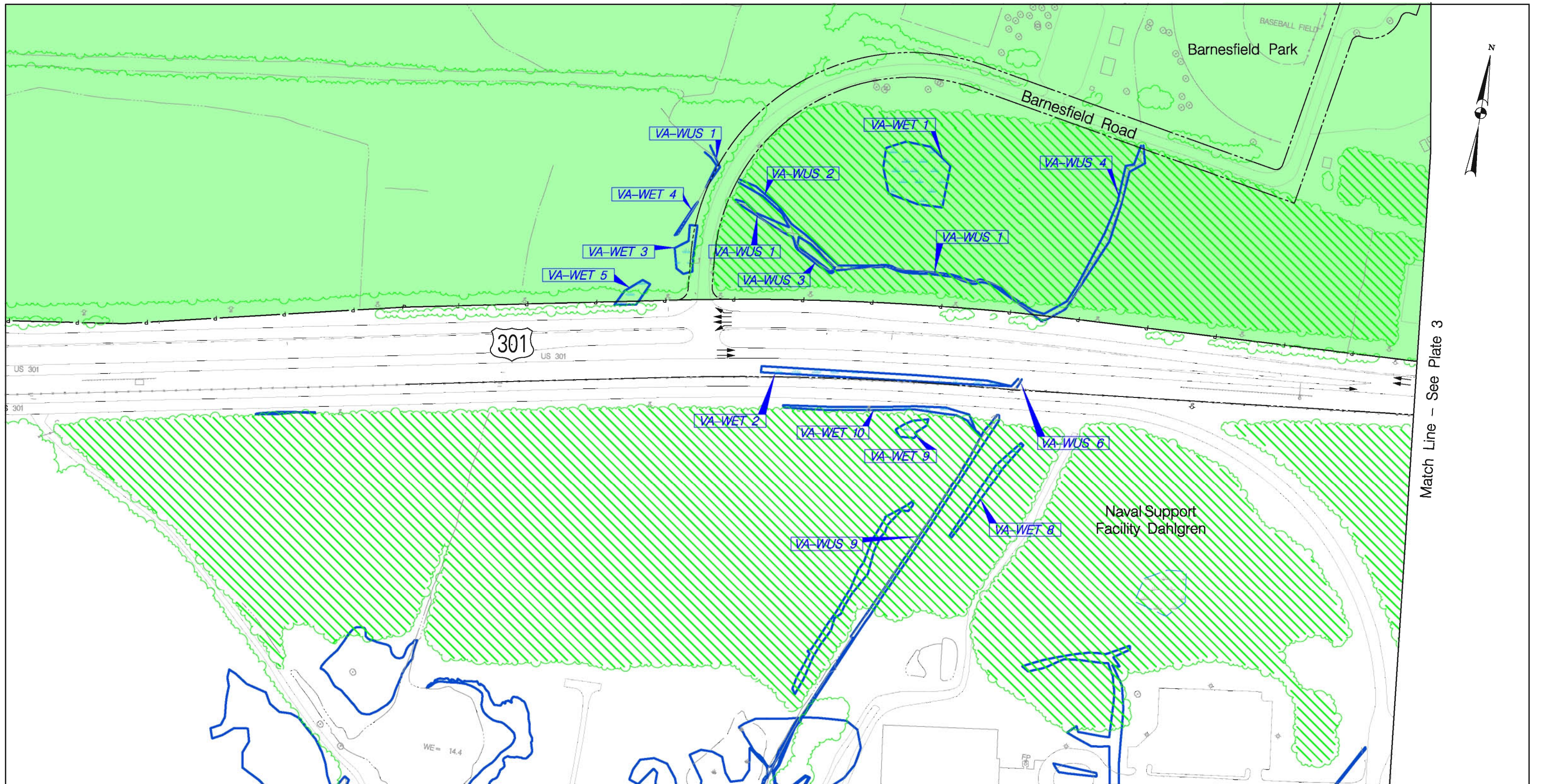
Plate 3

Alternate 1 (Sheet 3 of 4)

















July 2009







**LEGEND**

	Bridge Structure		Proposed Acquisition		100 Year Floodplain
	New Roadway		Traffic Barrier		Jurisdictional Wetland
	Pavement Removal		Parkland		Jurisdictional Water of U.S.
	Retaining Wall		Critical Area (MD)		National Register of Historic Places - Eligible Potential Displacement
	Proposed Fence		Forest Stand		
	LOD Limit of Disturbance				
	Existing Property Line				

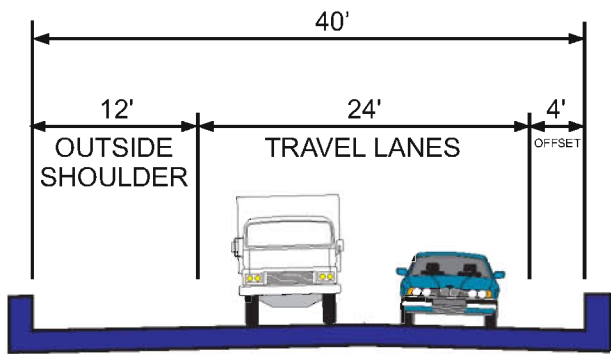
**Nice Bridge Improvement Project**

Appendix A  
 Plate 4  
 Alternate 1 (Sheet 4 of 4) July 2009

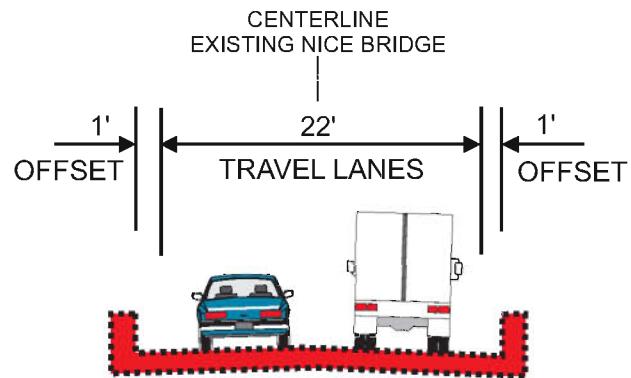


T:\Nice Bridge Study\EA\Plates\p10-ALTI-4.dgn



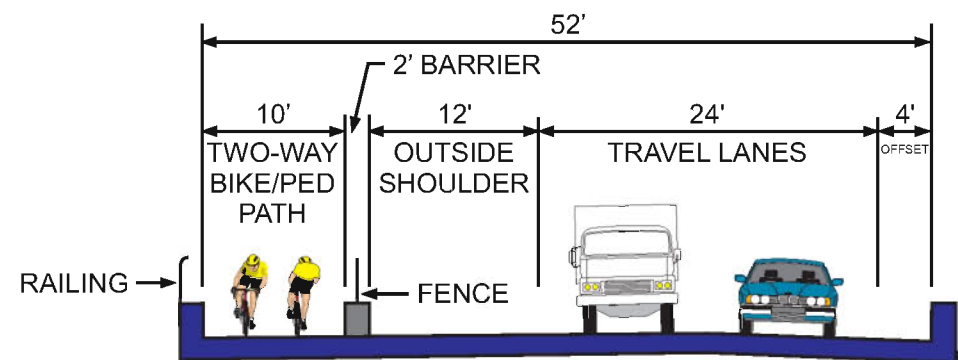
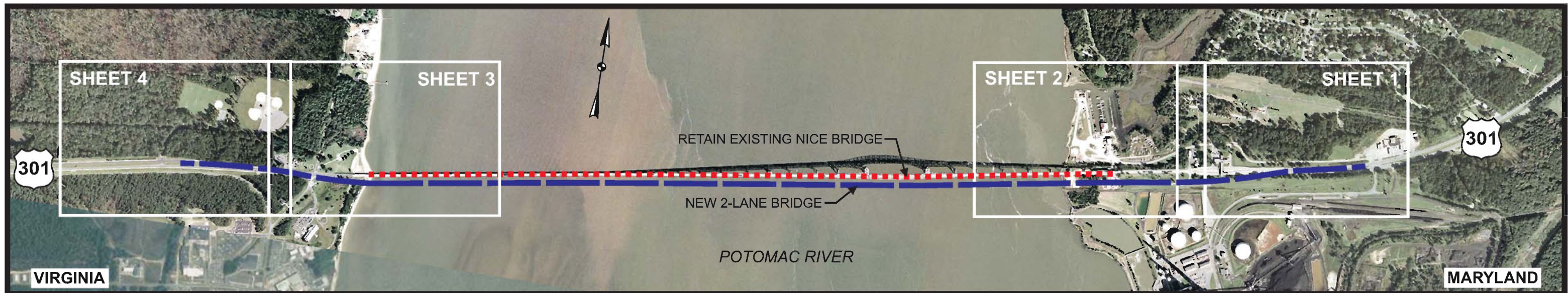


**NEW 2-LANE BRIDGE FOR NORTHBOUND TRAVEL**

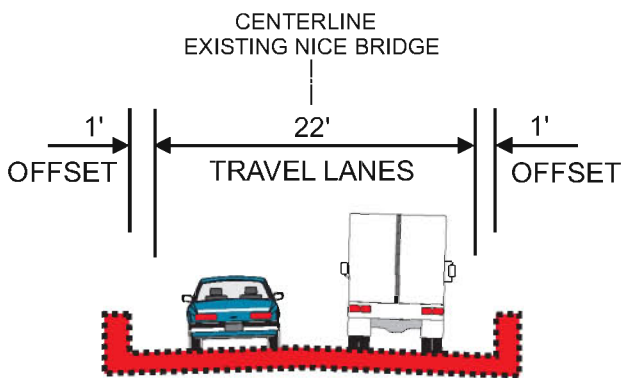


**RETAIN EXISTING BRIDGE FOR SOUTHBOUND TRAVEL**

## ALTERNATE 2



**NEW 2-LANE BRIDGE FOR NORTHBOUND TRAVEL WITH TWO WAY BIKE/PED PATH**



**RETAIN EXISTING BRIDGE FOR SOUTHBOUND TRAVEL**

## ALTERNATE 2 OPTION

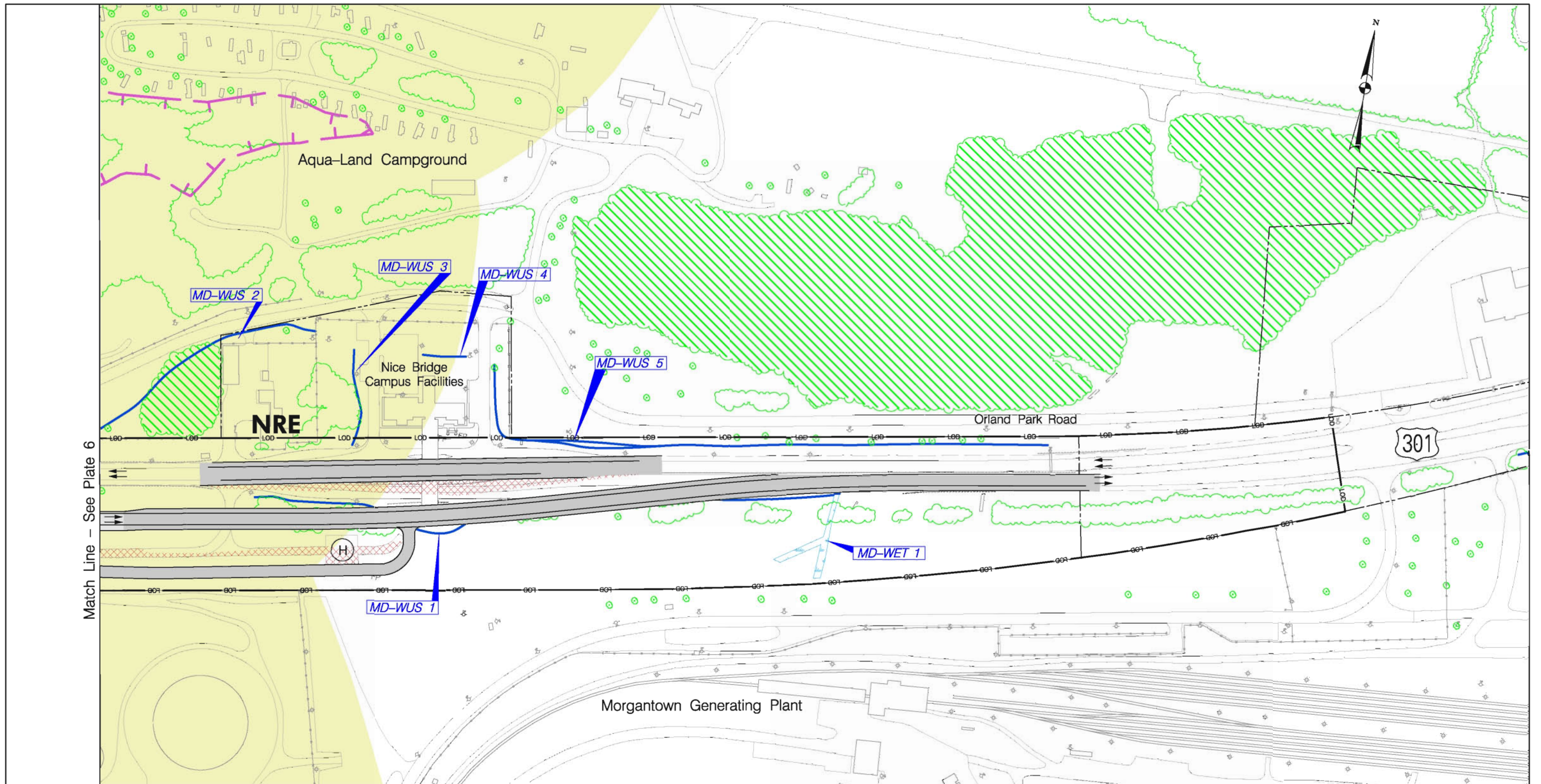
### Nice Bridge Improvement Project

Appendix A  
 Alternate 2 and Option  
 Index Sheet

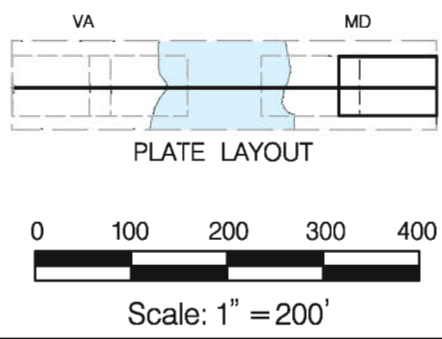
July 2009














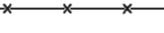

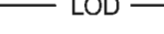





Match Line - See Plate 6



**LEGEND**

	Bridge Structure		Proposed Acquisition		100 Year Floodplain
	New Roadway		Traffic Barrier		Jurisdictional Wetland
	Pavement Removal		Parkland		Jurisdictional Water of U.S.
	Retaining Wall		Critical Area (MD)		National Register of Historic Places - Eligible Potential Displacement
	Proposed Fence		Forest Stand		
	Limit of Disturbance				
	Existing Property Line				

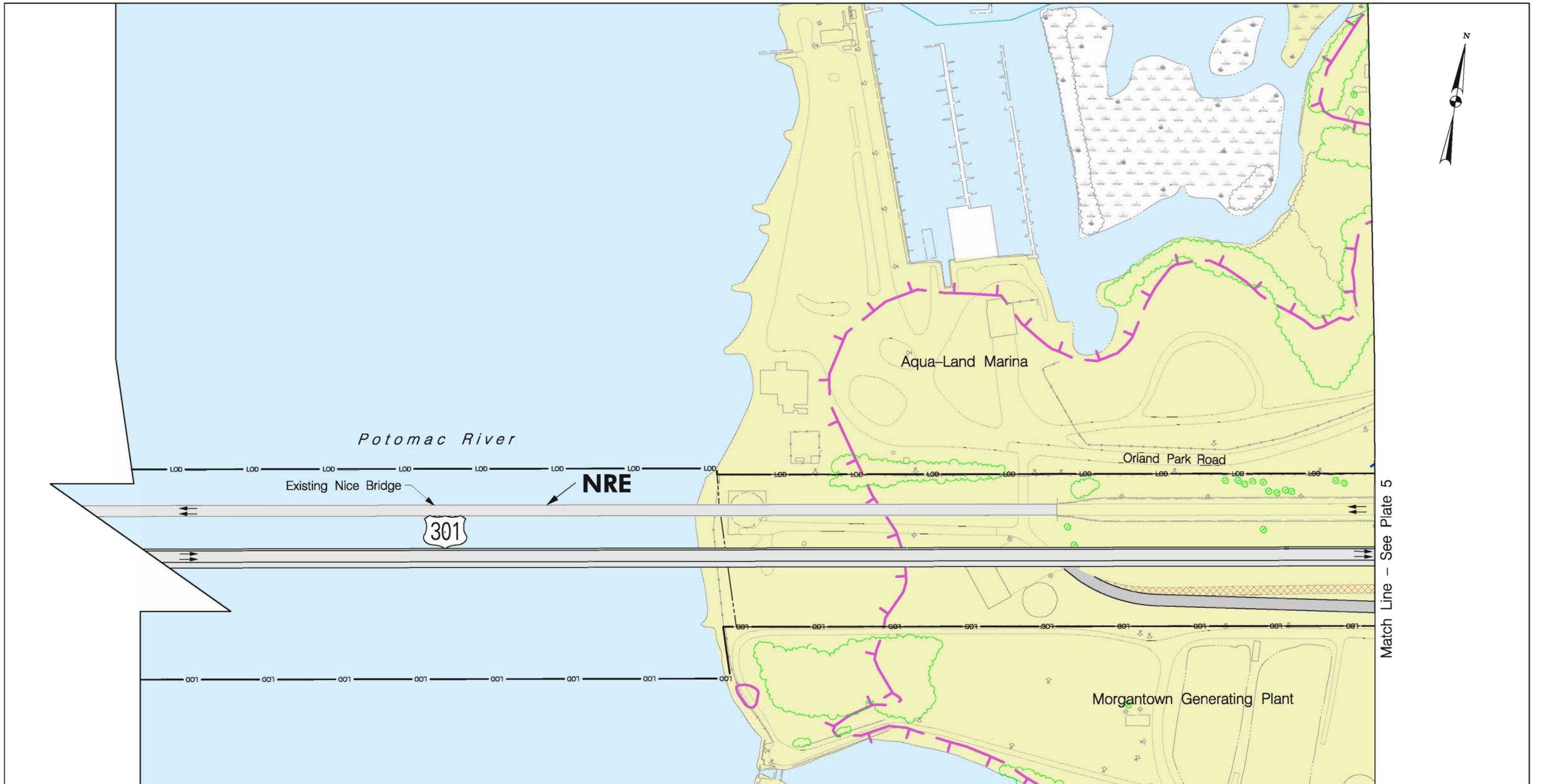
**Nice Bridge Improvement Project**

Appendix A  
 Plate 5  
 Alternate 2 (Sheet 1 of 4) July 2009

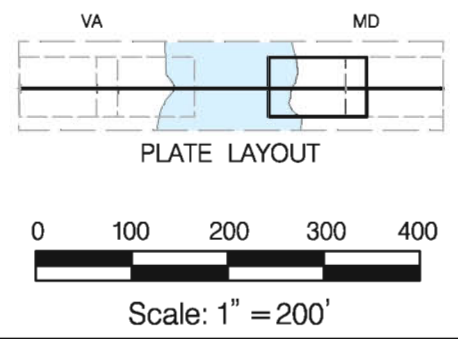


T:\Nice Bridge Study\EA\Plates\p10-ALT2-1.dgn





Match Line - See Plate 5



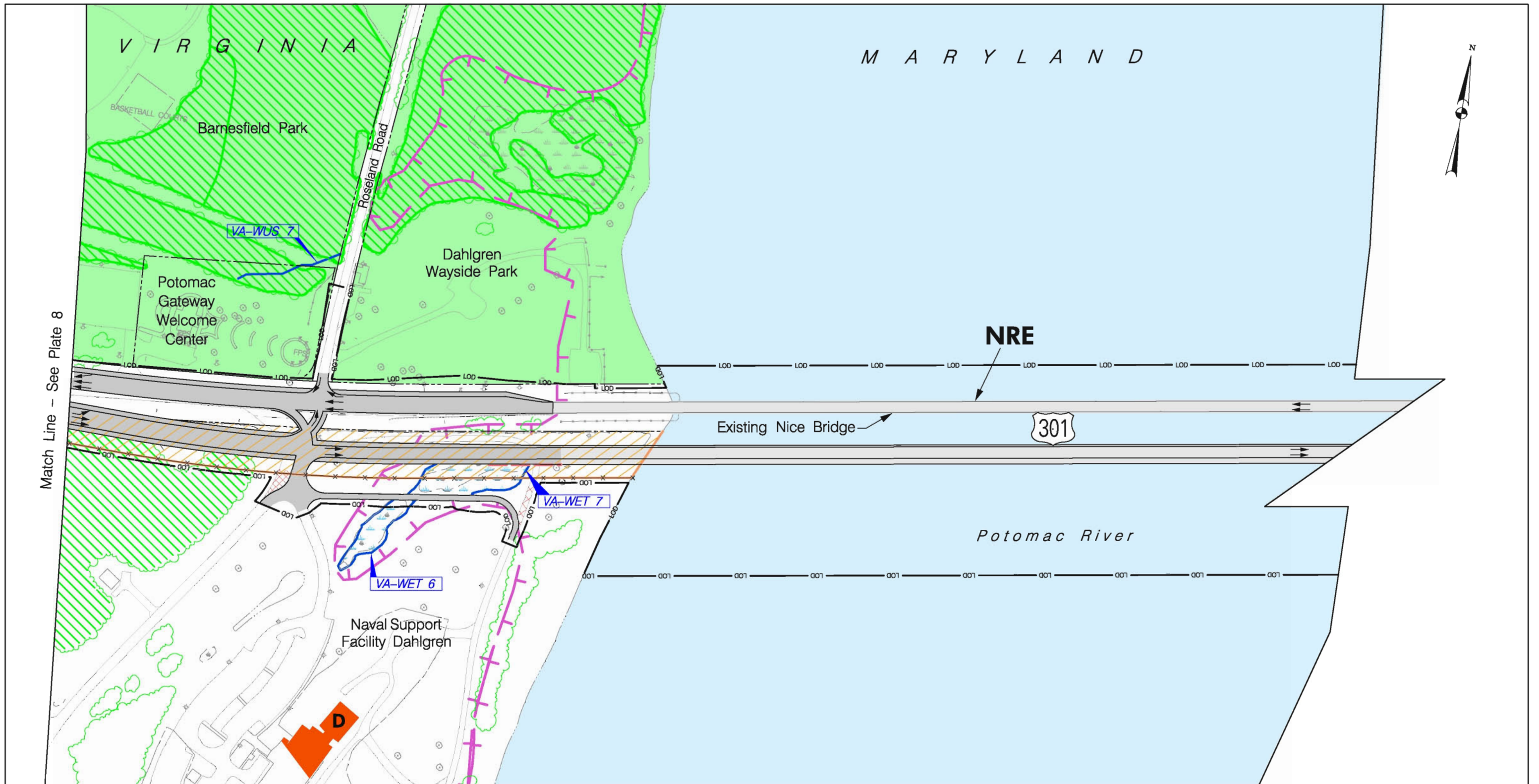
LEGEND					
	Bridge Structure		Proposed Acquisition		100 Year Floodplain
	New Roadway		Traffic Barrier		Jurisdictional Wetland
	Pavement Removal		Parkland		Jurisdictional Water of U.S.
	Retaining Wall		Critical Area (MD)		NRE National Register of Historic Places - Eligible Potential Displacement
	Proposed Fence		Forest Stand		
	LOD Limit of Disturbance				
	Existing Property Line				

**Nice Bridge Improvement Project**

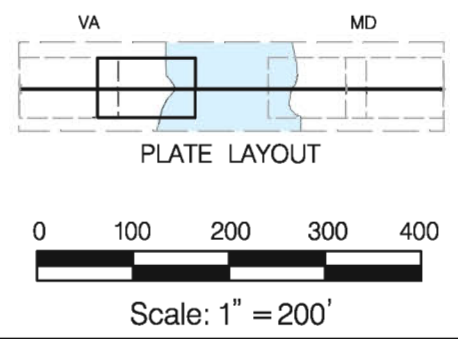
Appendix A  
Plate 6  
Alternate 2 (Sheet 2 of 4) July 2009

T:\Nice Bridge Study\EA\Plates\p10-ALT2-2.dgn













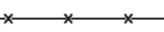


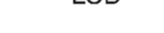




Match Line - See Plate 8



**LEGEND**

	Bridge Structure		Proposed Acquisition		100 Year Floodplain
	New Roadway		Traffic Barrier		Jurisdictional Wetland
	Pavement Removal		Parkland		Jurisdictional Water of U.S.
	Retaining Wall		Critical Area (MD)		NRE National Register of Historic Places - Eligible Potential Displacement
	Proposed Fence		Forest Stand		
	Limit of Disturbance				
	Existing Property Line				

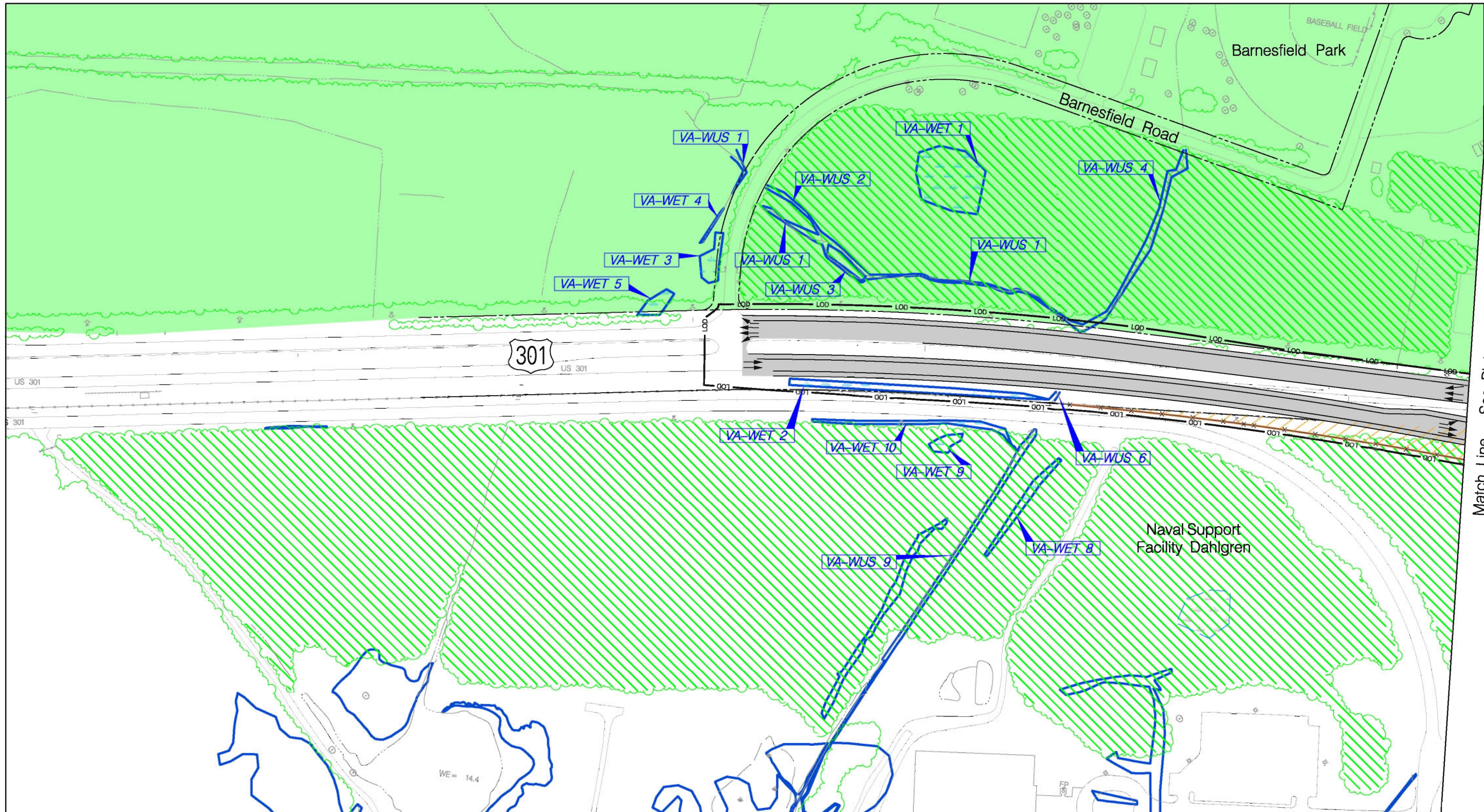
**Nice Bridge Improvement Project**

Appendix A  
 Plate 7  
 Alternate 2 (Sheet 3 of 4) July 2009

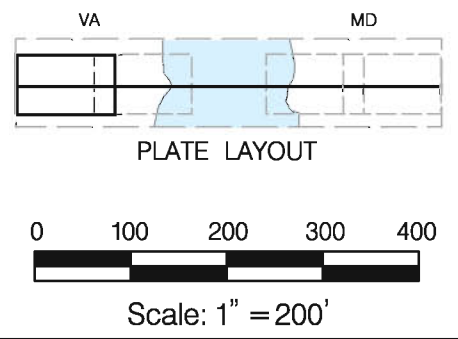


T:\Nice Bridge Study\EA\Plates\p10-ALT2-3.dgn













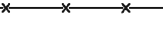

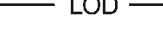





Match Line - See Plate 7



**LEGEND**

	Bridge Structure		Proposed Acquisition		100 Year Floodplain
	New Roadway		Traffic Barrier		Jurisdictional Wetland
	Pavement Removal		Parkland		Jurisdictional Water of U.S.
	Retaining Wall		Critical Area (MD)		National Register of Historic Places - Eligible Potential Displacement
	Proposed Fence		Forest Stand		
	Limit of Disturbance				
	Existing Property Line				

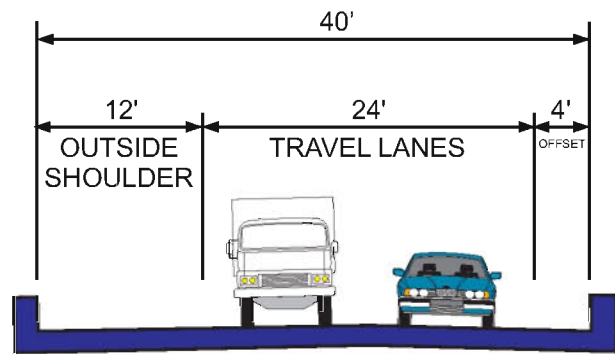
**Nice Bridge Improvement Project**

Appendix A  
 Plate 8  
 Alternate 2 (Sheet 4 of 4) July 2009

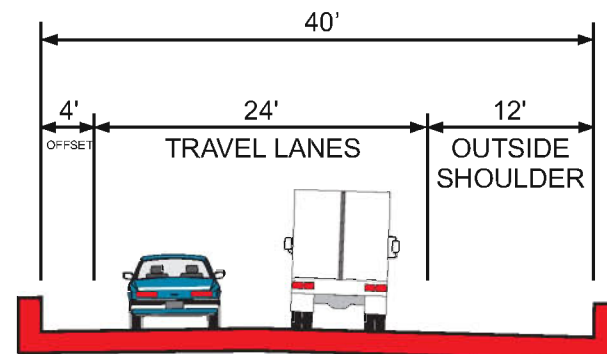


T:\Nice Bridge Study\EA\Plates\p10-ALT2-4.dgn



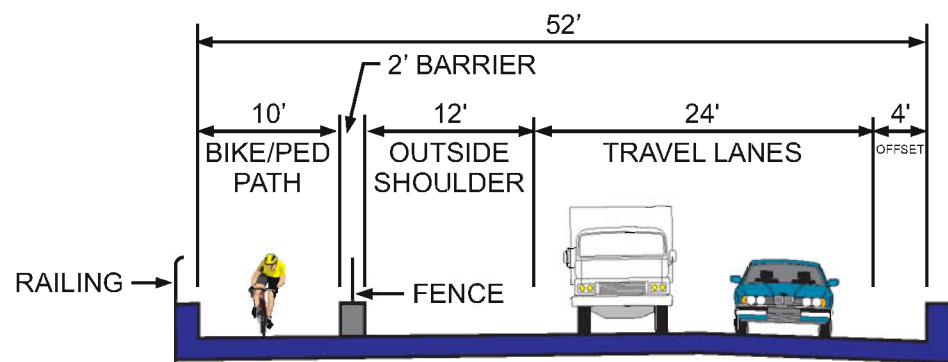
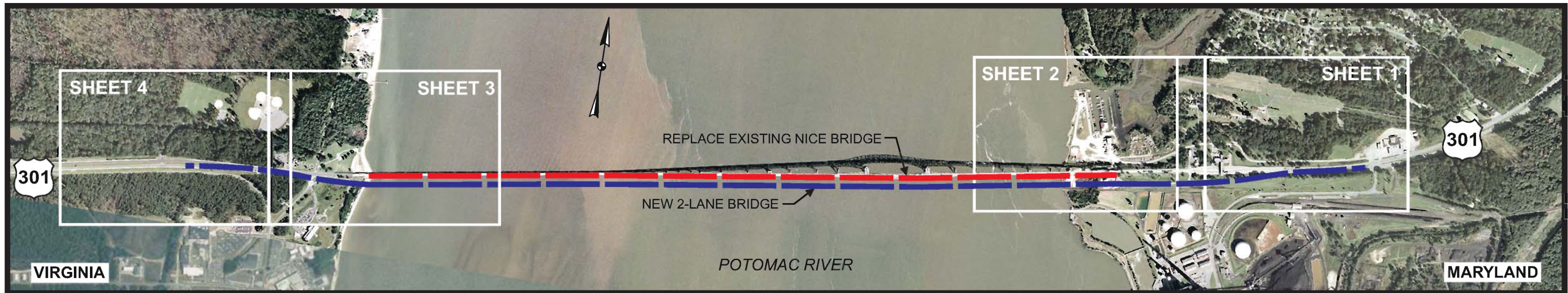


**NEW 2-LANE BRIDGE FOR NORTHBOUND TRAVEL**

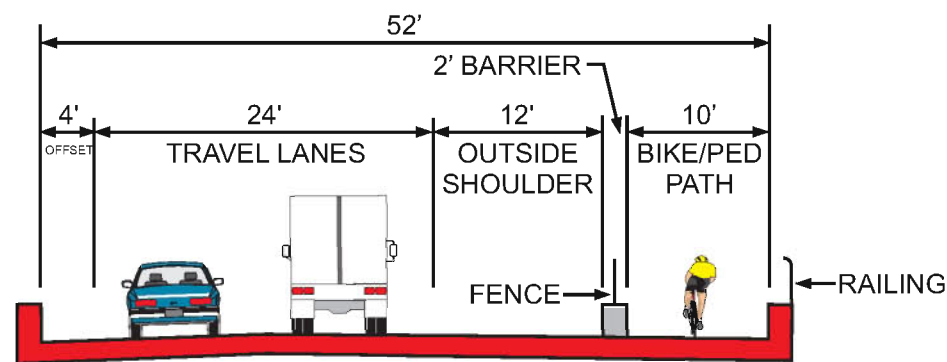


**REPLACE EXISTING BRIDGE FOR SOUTHBOUND TRAVEL**

### ALTERNATE 3



**NEW 2-LANE BRIDGE FOR NORTHBOUND TRAVEL WITH BIKE/PED PATH**



**REPLACE EXISTING BRIDGE FOR SOUTHBOUND TRAVEL WITH BIKE/PED PATH**

### ALTERNATE 3 OPTION

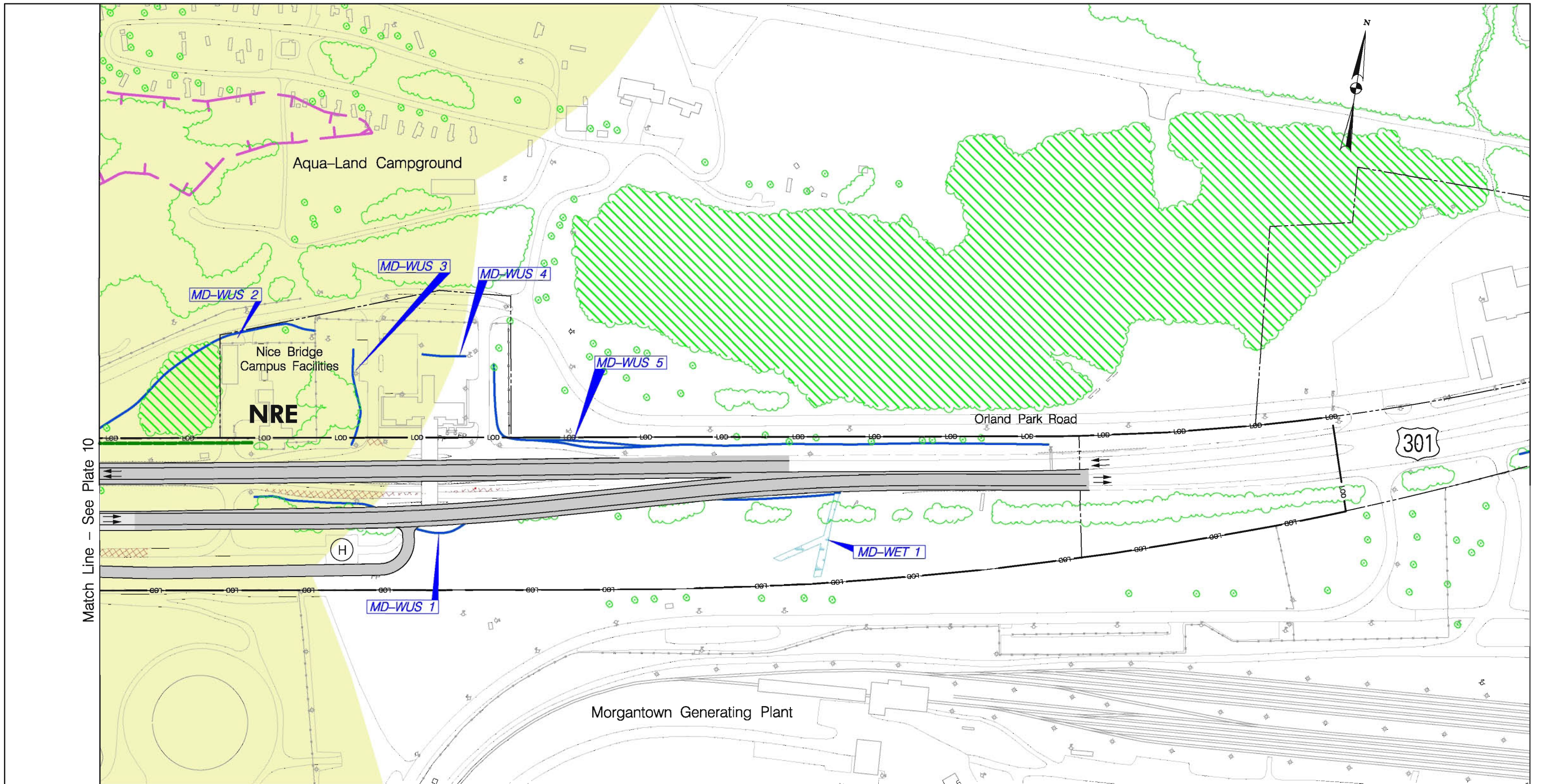
**Nice Bridge Improvement Project**

Appendix A  
 Alternate 3 and Option  
 Index Sheet

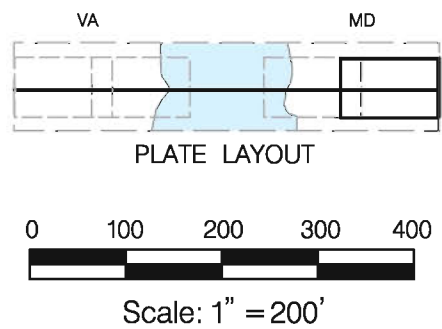
July 2009







Match Line - See Plate 10



**LEGEND**

	Bridge Structure		Proposed Acquisition		100 Year Floodplain
	New Roadway		Traffic Barrier		Jurisdictional Wetland
	Pavement Removal		Parkland		Jurisdictional Water of U.S.
	Retaining Wall		Critical Area (MD)		NRE
	Proposed Fence		Forest Stand		National Register of Historic Places - Eligible Potential Displacement
	Limit of Disturbance				
	Existing Property Line				

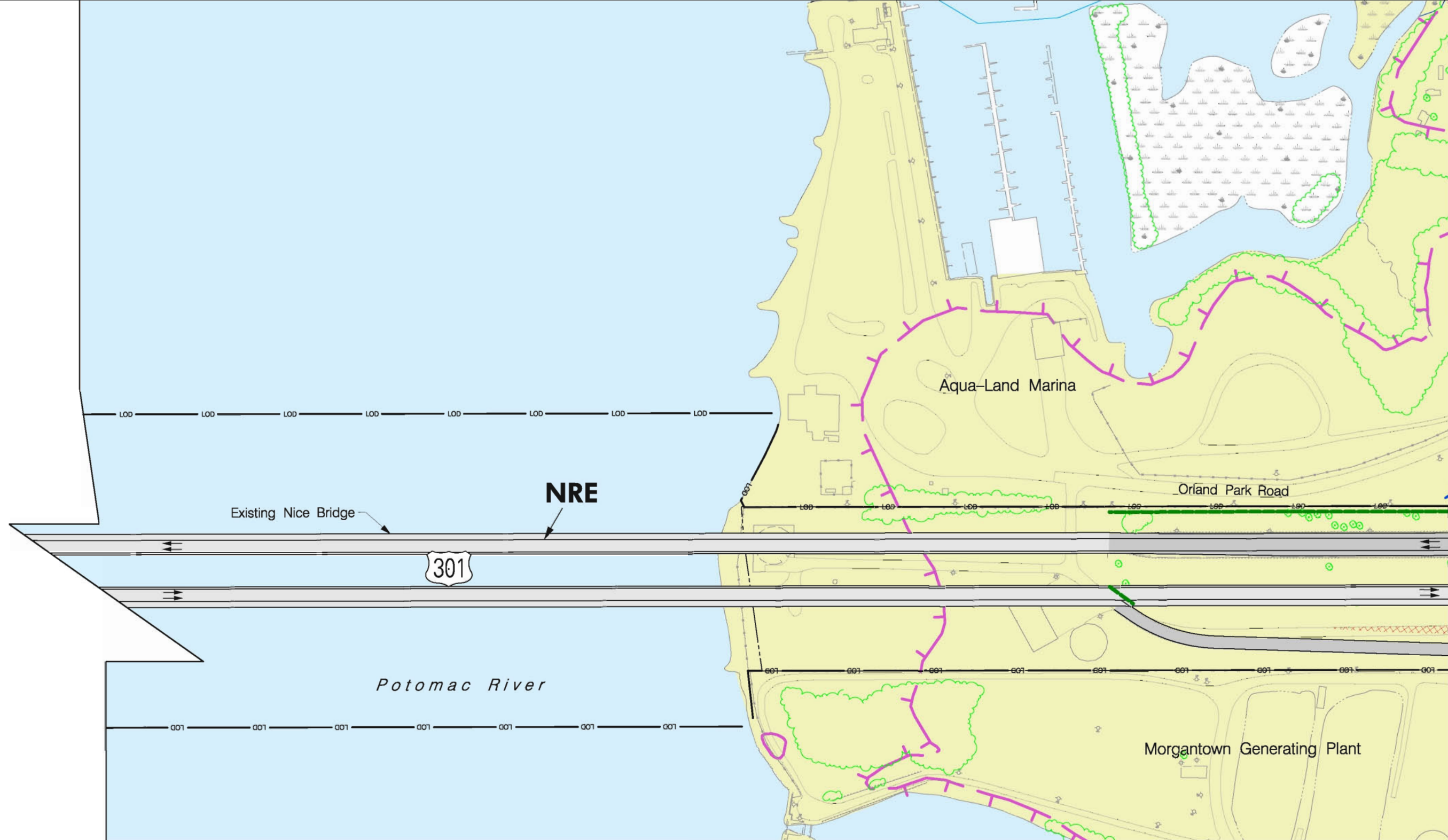
**Nice Bridge Improvement Project**

Appendix A  
 Plate 9  
 Alternate 3 (Sheet 1 of 4) July 2009

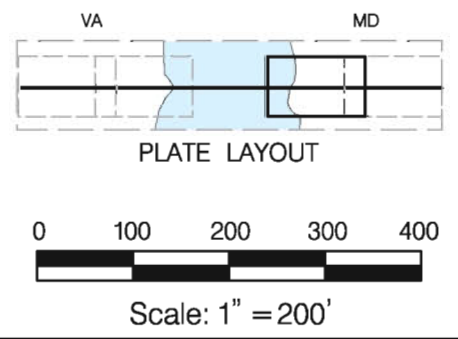


T:\Nice Bridge Study\EA\Plates\9\9D-ALT3-3.dgn





Match Line - See Plate 9



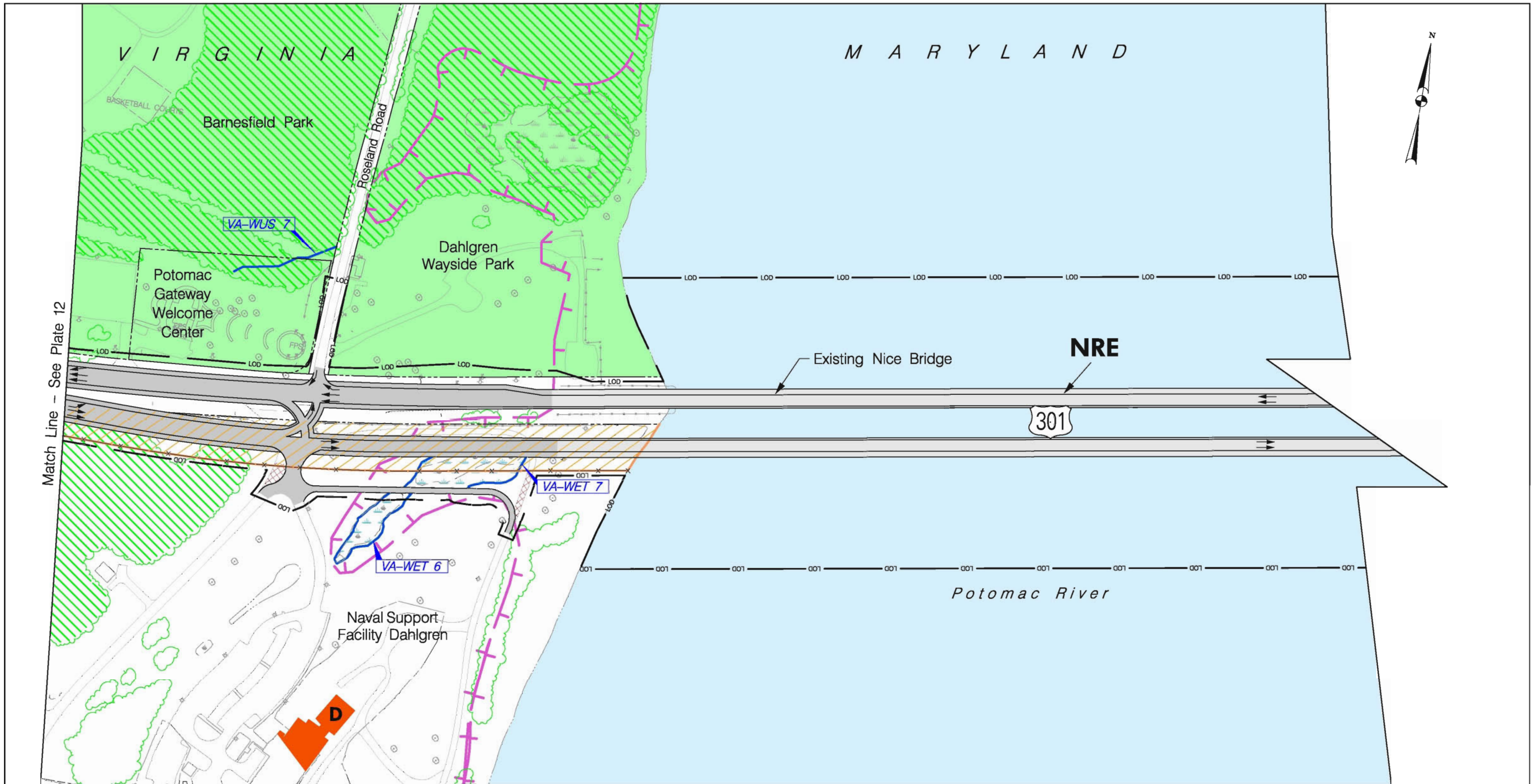
LEGEND					
	Bridge Structure		Proposed Acquisition		100 Year Floodplain
	New Roadway		Traffic Barrier		Jurisdictional Wetland
	Pavement Removal		Parkland		Jurisdictional Water of U.S.
	Retaining Wall		Critical Area (MD)		NRE National Register of Historic Places - Eligible Potential Displacement
	Proposed Fence		Forest Stand		
	LOD Limit of Disturbance				
	Existing Property Line				

**Nice Bridge Improvement Project**

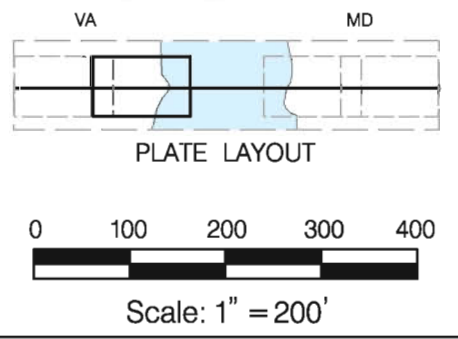
Appendix A  
Plate 10  
Alternate 3 (Sheet 2 of 4) July 2009

T:\Nice Bridge Study\EA\Plates\p10-ALT3-4.dgn





Match Line - See Plate 12



LEGEND					
	Bridge Structure		Proposed Acquisition		100 Year Floodplain
	New Roadway		Traffic Barrier		Jurisdictional Wetland
	Pavement Removal		Parkland		Jurisdictional Water of U.S.
	Retaining Wall		Critical Area (MD)		NRE National Register of Historic Places - Eligible Potential Displacement
	Proposed Fence		Forest Stand		
	Limit of Disturbance				
	Existing Property Line				

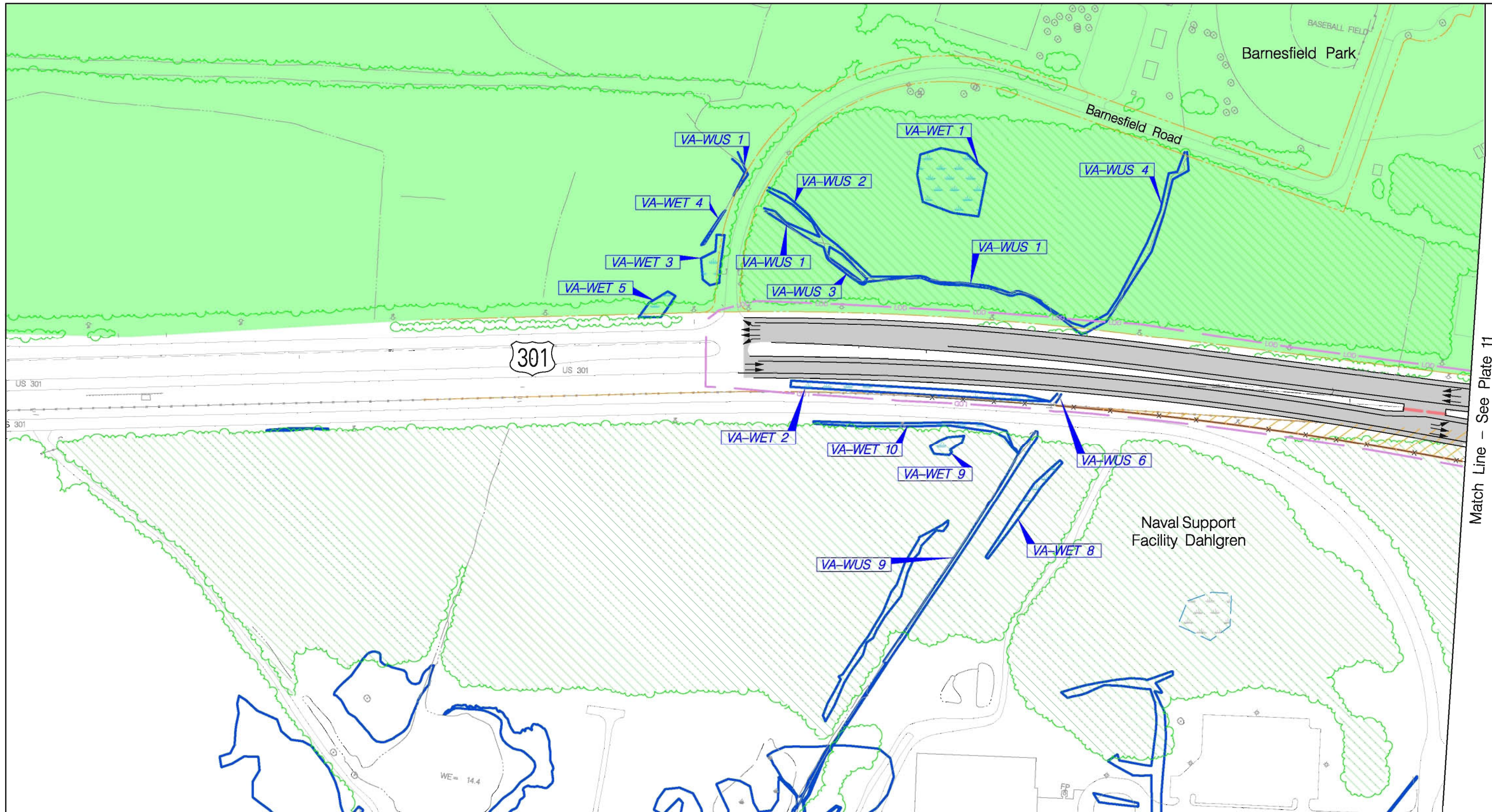
**Nice Bridge Improvement Project**

Appendix A  
 Plate 11  
 Alternate 3 (Sheet 3 of 4) July 2009

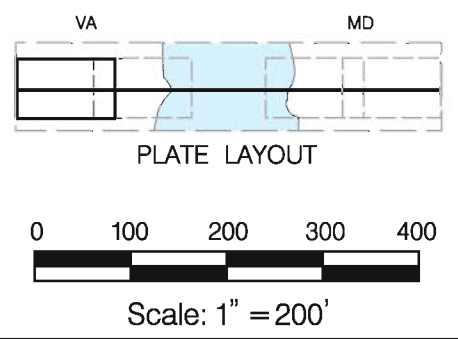


T:\Nice Bridge Study\EA\Plates\p11-ALT3-1.dgn





















Match Line - See Plate 11



**LEGEND**

	Bridge Structure		Proposed Acquisition		100 Year Floodplain
	New Roadway		Traffic Barrier		Jurisdictional Wetland
	Pavement Removal		Parkland		Jurisdictional Water of U.S.
	Retaining Wall		Critical Area (MD)		National Register of Historic Places - Eligible Potential Displacement
	Proposed Fence		Forest Stand		
	Limit of Disturbance				
	Existing Property Line				

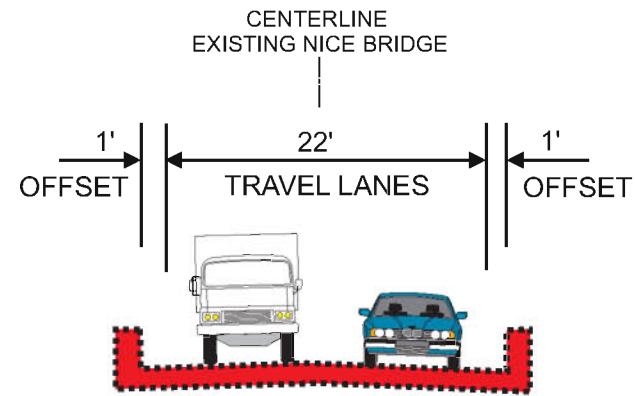
**Nice Bridge Improvement Project**

Appendix A  
 Plate 12  
 Alternate 3 (Sheet 4 of 4) July 2009

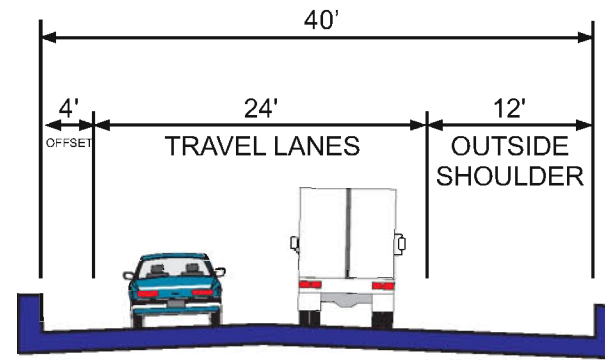


T:\Nice Bridge Study\EA\Plates\PHD-ALT3-2.dgn



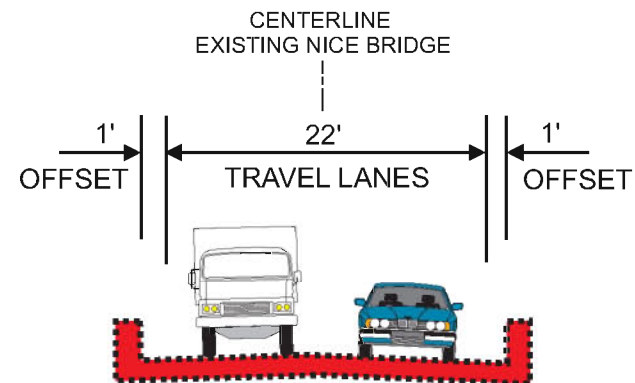
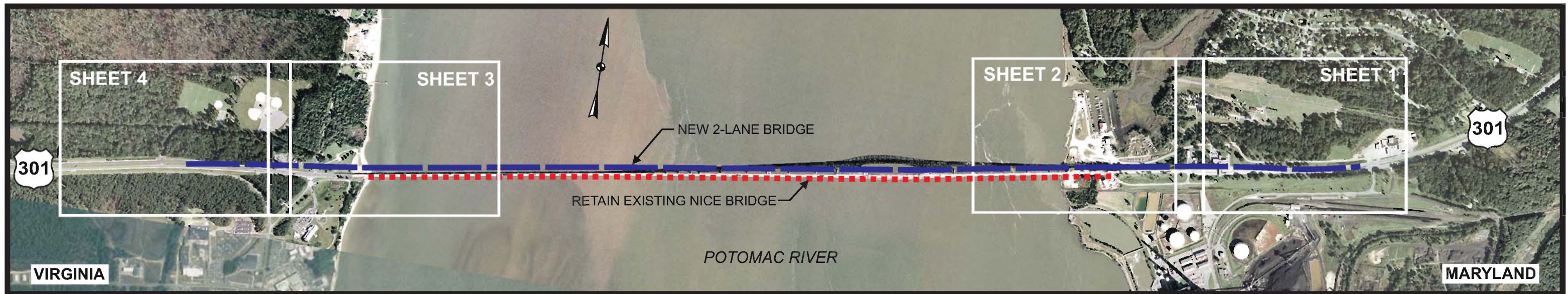


**RETAIN EXISTING BRIDGE  
FOR NORTHBOUND TRAVEL**

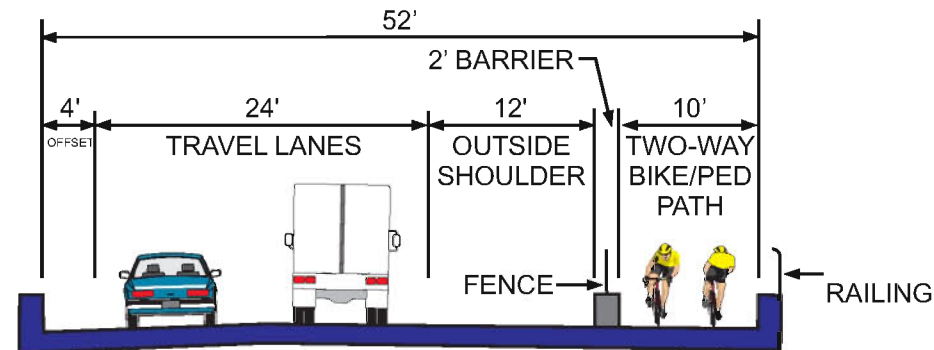


**NEW 2-LANE BRIDGE FOR SOUTHBOUND TRAVEL**

## ALTERNATE 4



**RETAIN EXISTING BRIDGE  
FOR NORTHBOUND TRAVEL**



**NEW 2-LANE BRIDGE FOR SOUTHBOUND TRAVEL  
WITH TWO-WAY BIKE/PED PATH**

## ALTERNATE 4 OPTION

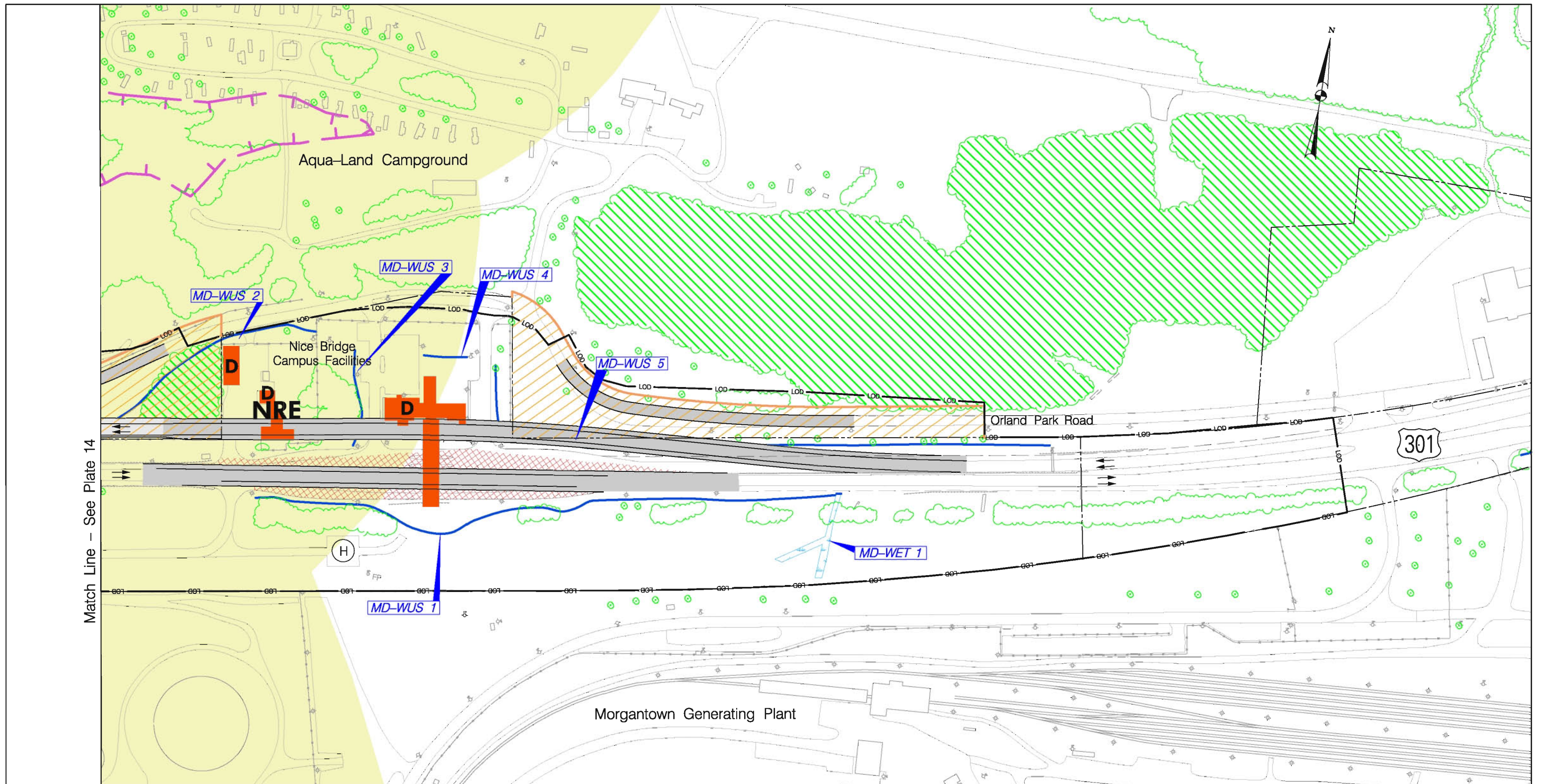
### *Nice Bridge Improvement Project*

Appendix A  
Alternate 4 and Option  
Index Sheet

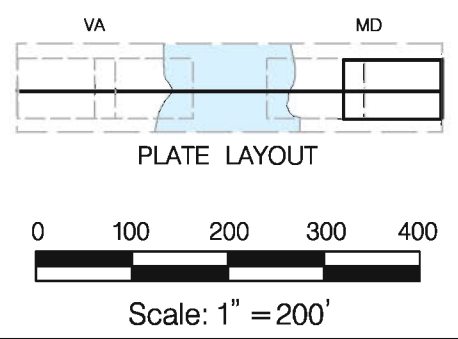
July 2009







Match Line - See Plate 14



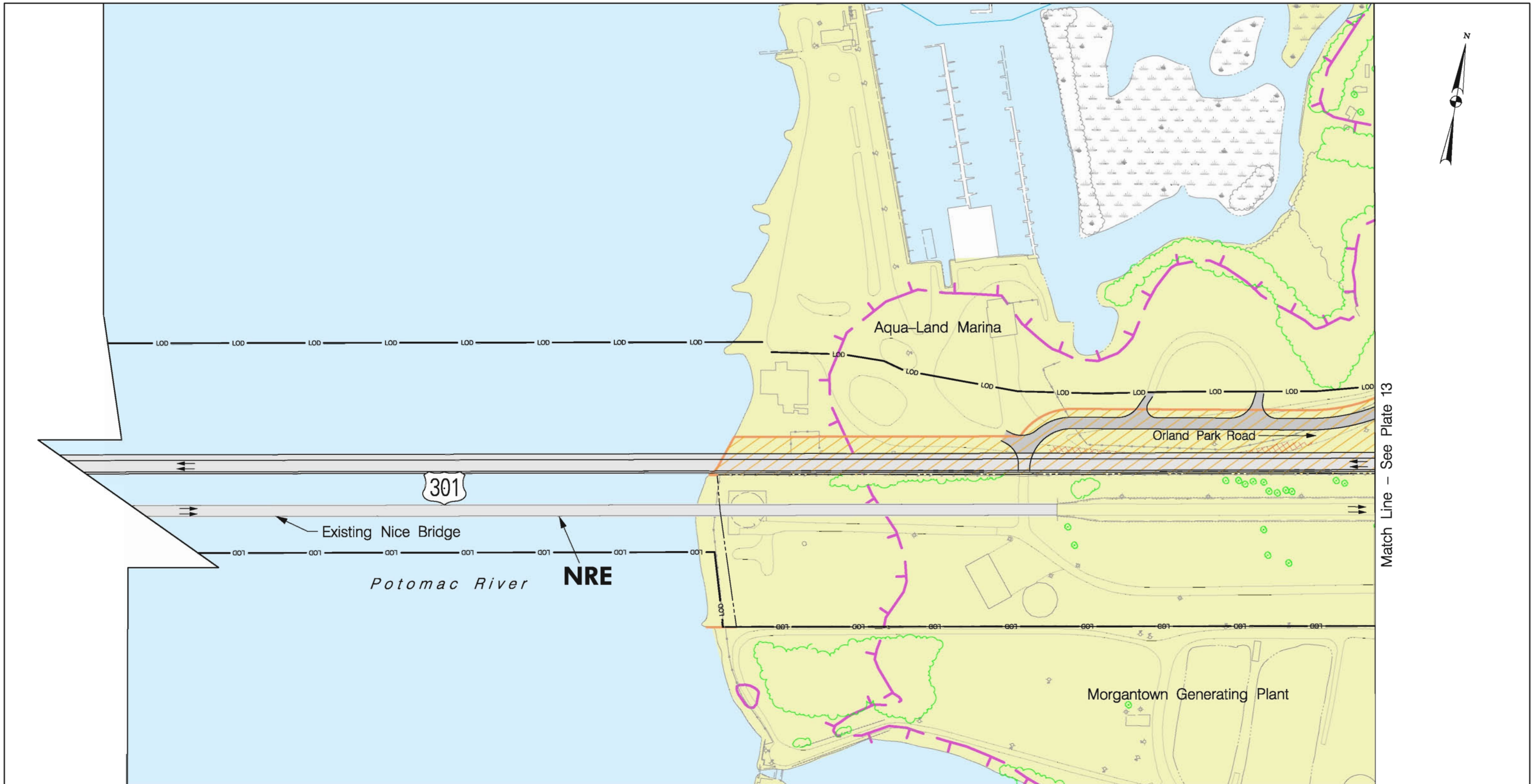
LEGEND					
	Bridge Structure		Proposed Acquisition		100 Year Floodplain
	New Roadway		Traffic Barrier		Jurisdictional Wetland
	Pavement Removal		Parkland		Jurisdictional Water of U.S.
	Retaining Wall		Critical Area (MD)		NRE National Register of Historic Places - Eligible Potential Displacement
	Proposed Fence		Forest Stand		
	LOD Limit of Disturbance				
	Existing Property Line				

**Nice Bridge Improvement Project**

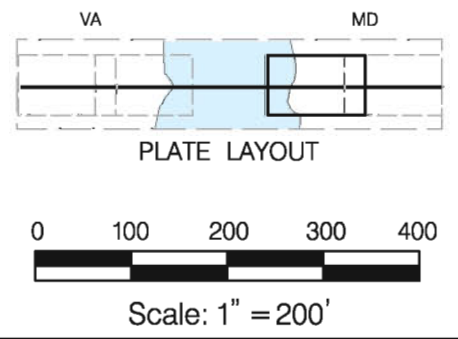
Appendix A  
Plate 13  
Alternate 4 (Sheet 1 of 4) July 2009

T:\Nice Bridge Study\EA\Plates\p10-ALT4-1.dgn





















Match Line - See Plate 13






**LEGEND**

	Bridge Structure		Proposed Acquisition		100 Year Floodplain
	New Roadway		Traffic Barrier		Jurisdictional Wetland
	Pavement Removal		Parkland		Jurisdictional Water of U.S.
	Retaining Wall		Critical Area (MD)		National Register of Historic Places - Eligible Potential Displacement
	Proposed Fence		Forest Stand		
	Limit of Disturbance				
	Existing Property Line				

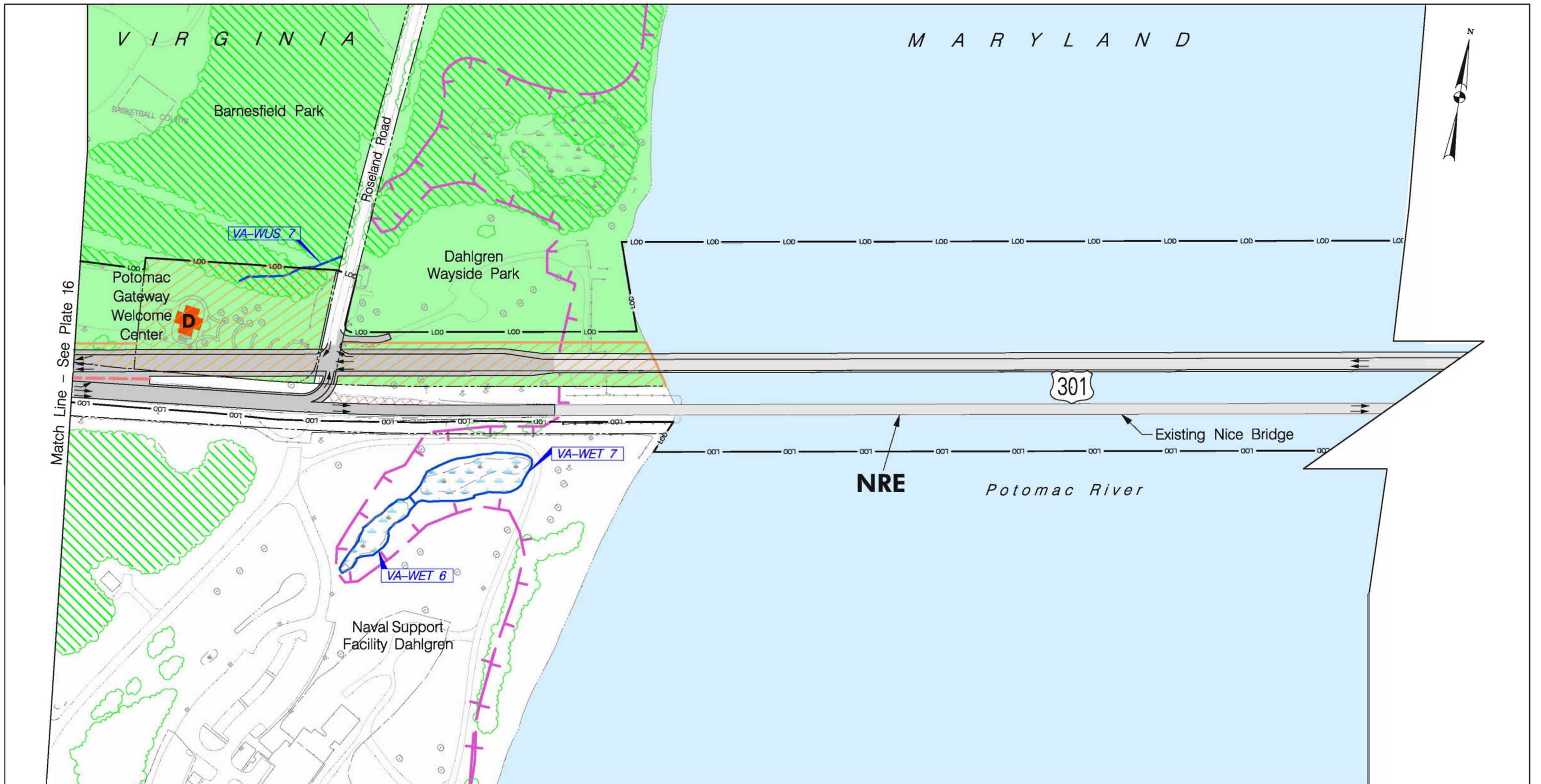
**Nice Bridge Improvement Project**

Appendix A  
Plate 14  
Alternate 4 (Sheet 2 of 4) July 2009

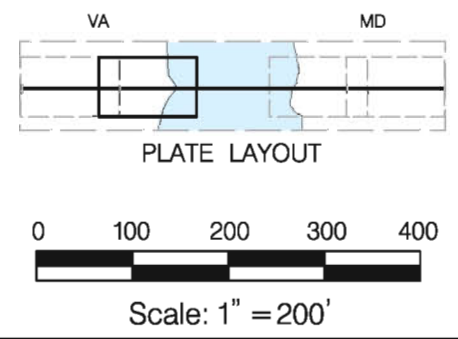




T:\Nice Bridge Study\EA\Pictures\p14-ALT4-2.dgn





Match Line - See Plate 16

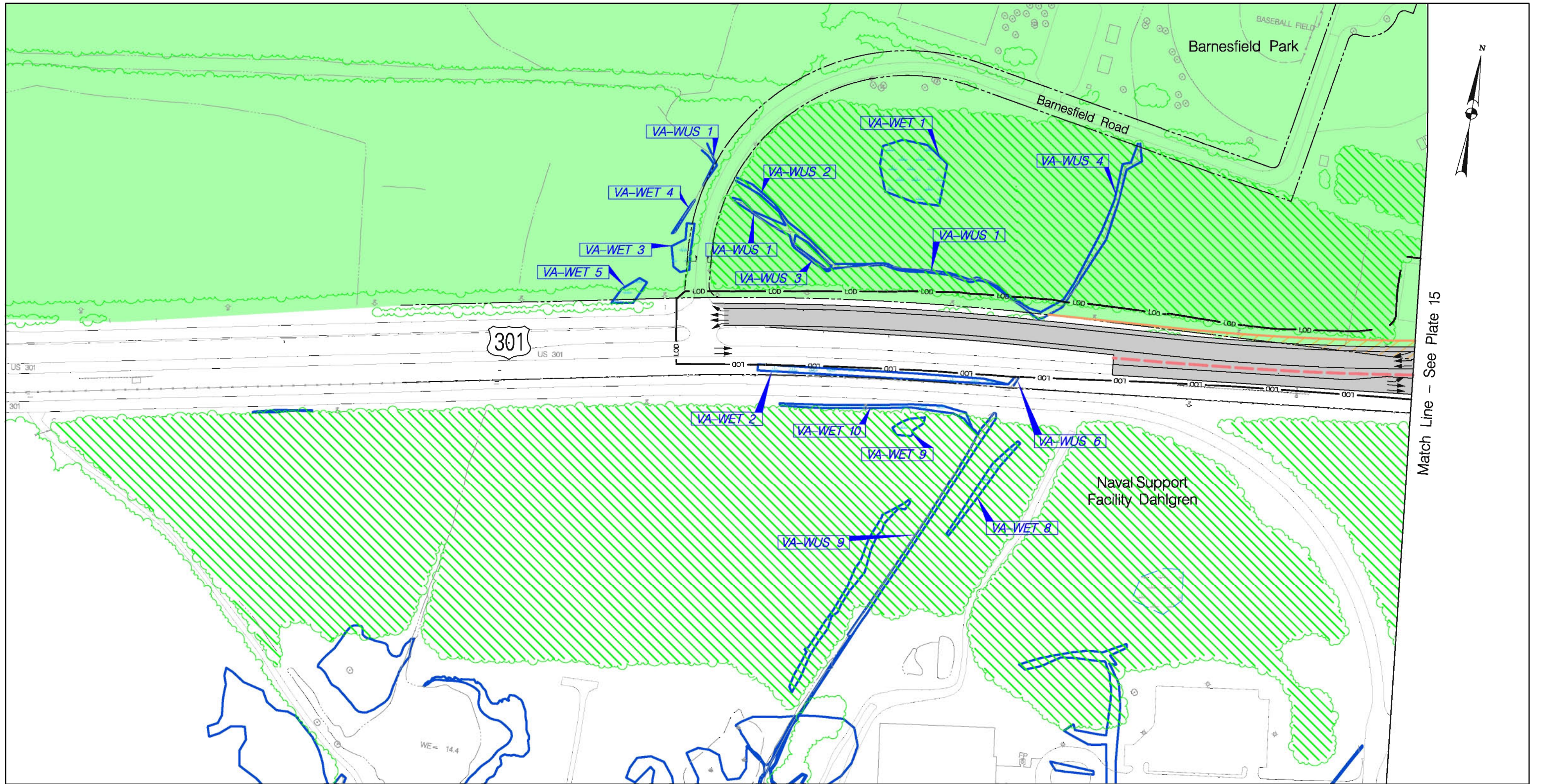


LEGEND					
	Bridge Structure		Proposed Acquisition		100 Year Floodplain
	New Roadway		Traffic Barrier		Jurisdictional Wetland
	Pavement Removal		Parkland		Jurisdictional Water of U.S.
	Retaining Wall		Critical Area (MD)		NRE National Register of Historic Places - Eligible Potential Displacement
	Proposed Fence		Forest Stand		
	LOD Limit of Disturbance				
	Existing Property Line				

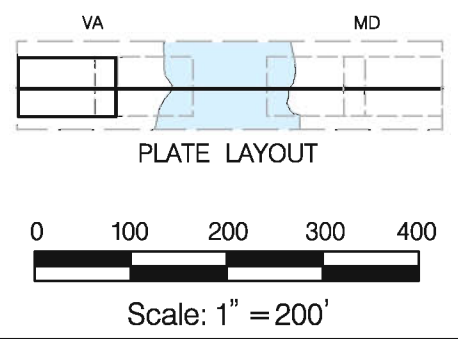
**Nice Bridge Improvement Project**  
 Appendix A  
 Plate 15  
 Alternate 4 (Sheet 3 of 4) July 2009

T:\Nice Bridge Study\EA\Plates\p15-ALT4-3.dgn













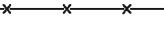

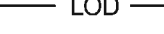





Match Line - See Plate 15



**LEGEND**

	Bridge Structure		Proposed Acquisition		100 Year Floodplain
	New Roadway		Traffic Barrier		Jurisdictional Wetland
	Pavement Removal		Parkland		Jurisdictional Water of U.S.
	Retaining Wall		Critical Area (MD)		National Register of Historic Places - Eligible Potential Displacement
	Proposed Fence		Forest Stand		
	Limit of Disturbance				
	Existing Property Line				

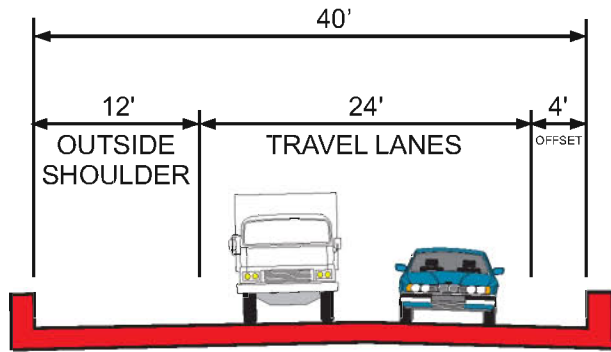
**Nice Bridge Improvement Project**

Appendix A  
 Plate 16  
 Alternate 4 (Sheet 4 of 4) July 2009

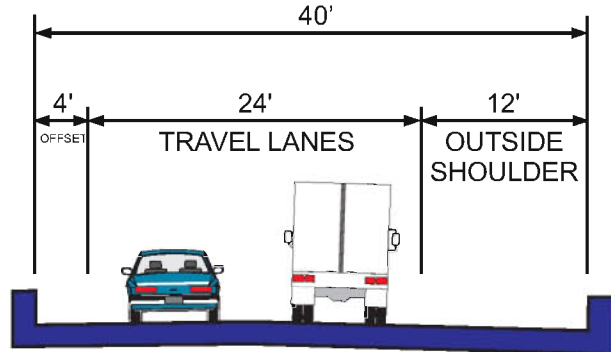


T:\Nice Bridge Study\EA\Plates\p16-AL14-4.dgn



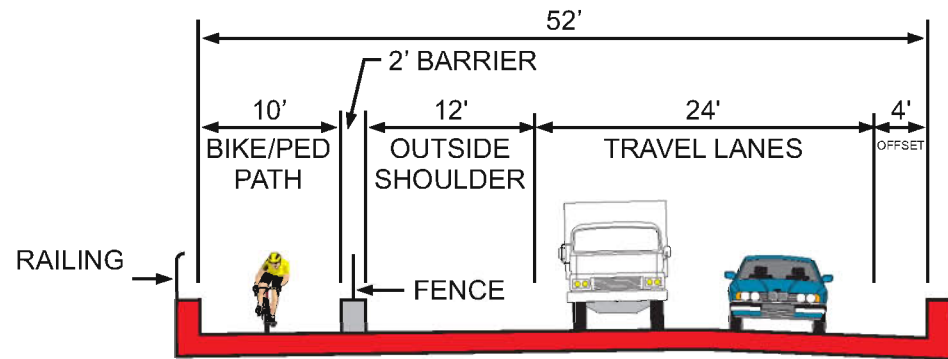
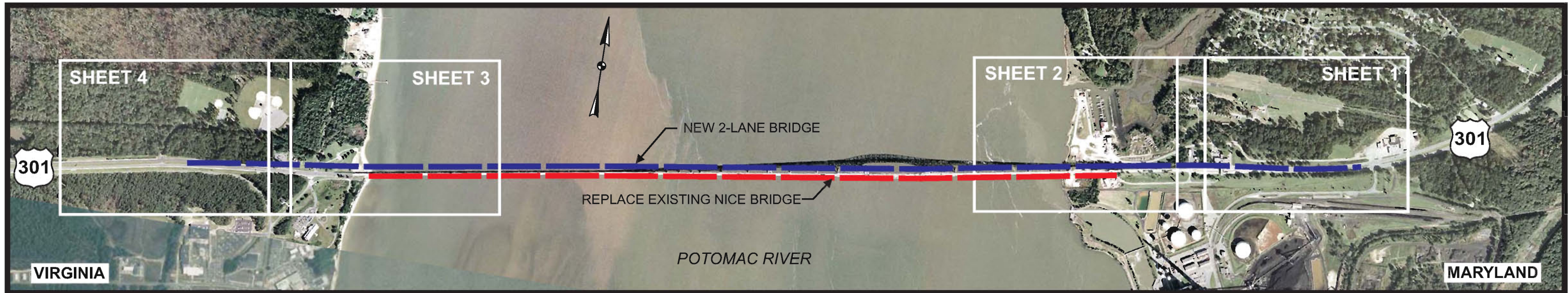


REPLACE EXISTING BRIDGE FOR NORTHBOUND TRAVEL

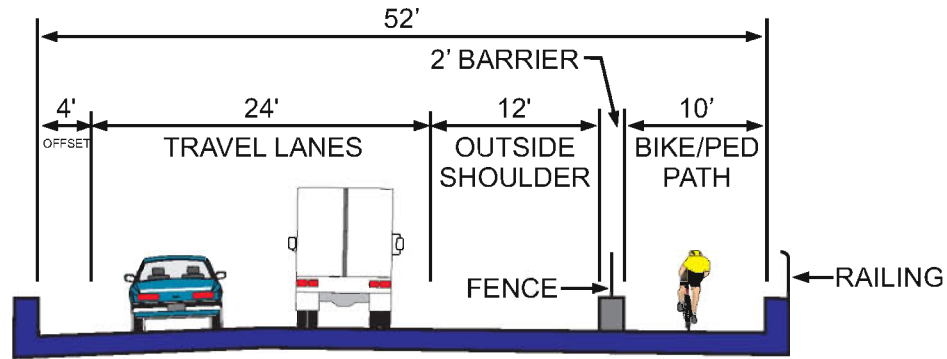


NEW 2-LANE BRIDGE FOR SOUTHBOUND TRAVEL

### ALTERNATE 5



REPLACE EXISTING BRIDGE FOR NORTHBOUND TRAVEL WITH BIKE/PED PATH



NEW 2-LANE BRIDGE FOR SOUTHBOUND TRAVEL WITH BIKE/PED PATH

### ALTERNATE 5 OPTION

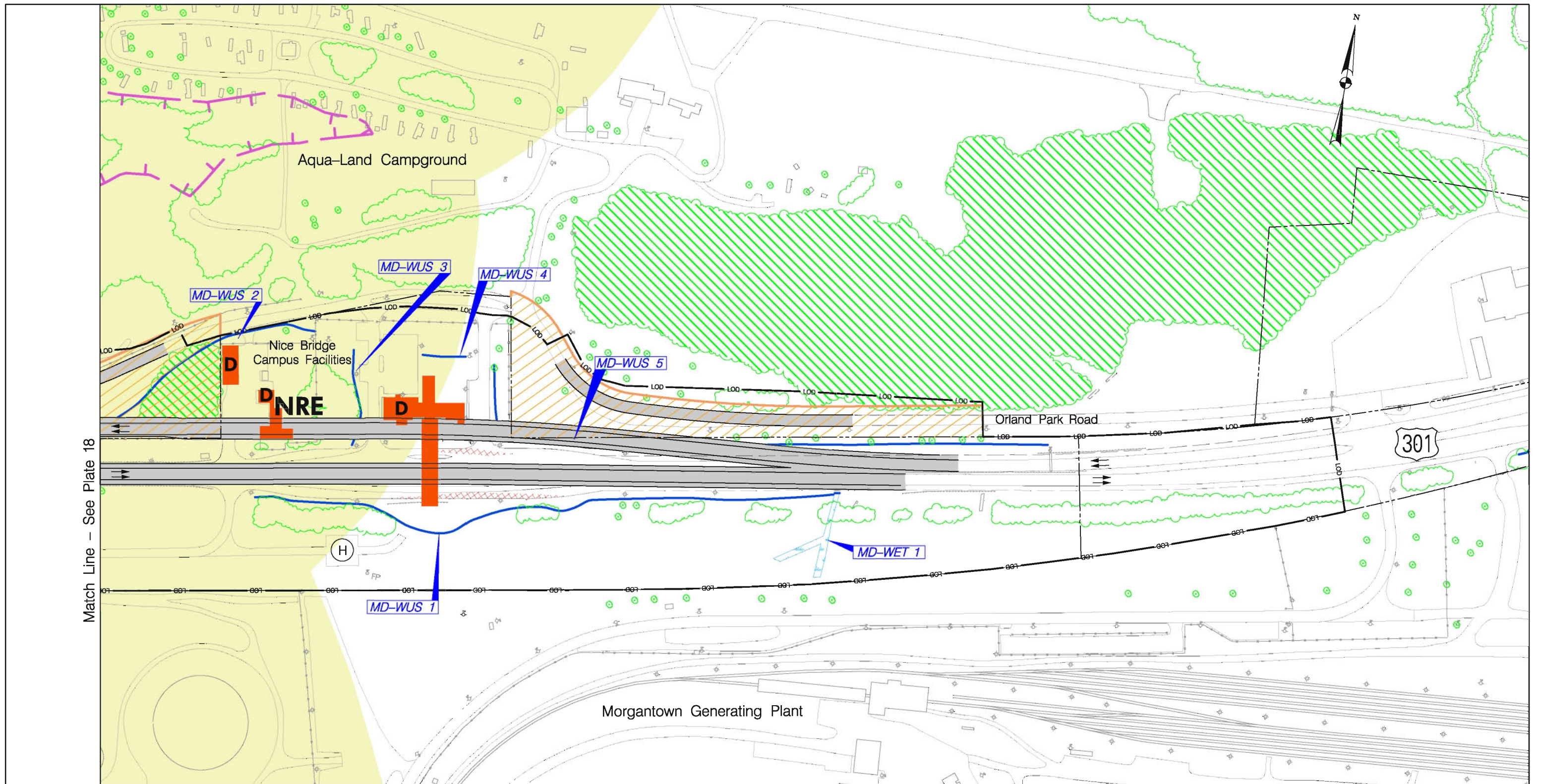
*Nice Bridge Improvement Project*

Appendix A  
Alternate 5 and Option  
Index Sheet

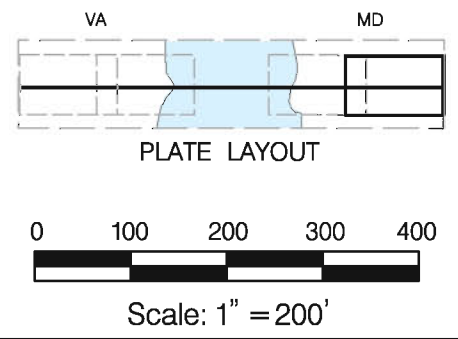
July 2009







Match Line - See Plate 18



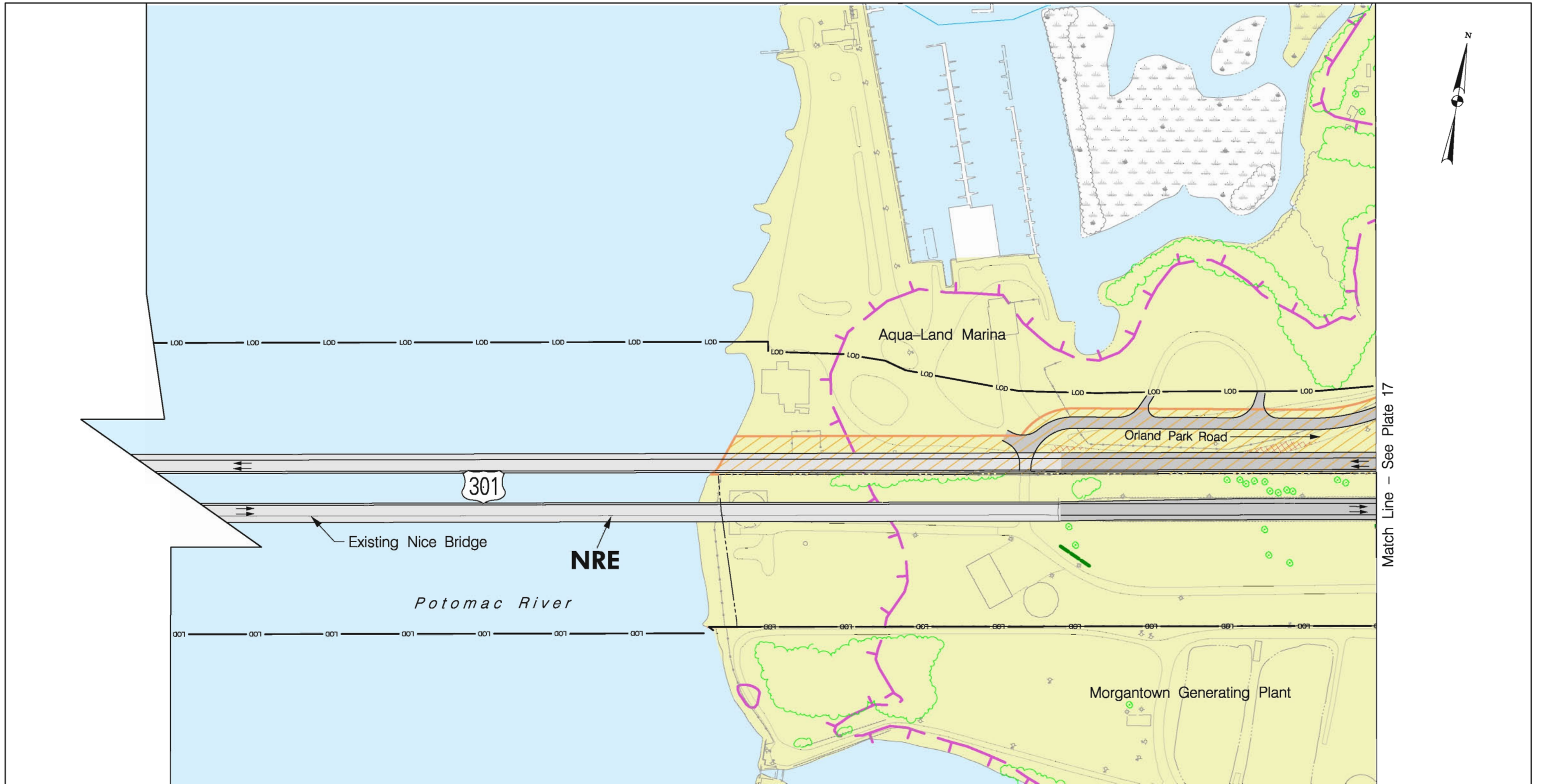
LEGEND					
	Bridge Structure		Proposed Acquisition		100 Year Floodplain
	New Roadway		Traffic Barrier		Jurisdictional Wetland
	Pavement Removal		Parkland		Jurisdictional Water of U.S.
	Retaining Wall		Critical Area (MD)		NRE National Register of Historic Places - Eligible Potential Displacement
	Proposed Fence		Forest Stand		
	Limit of Disturbance				
	Existing Property Line				

**Nice Bridge Improvement Project**

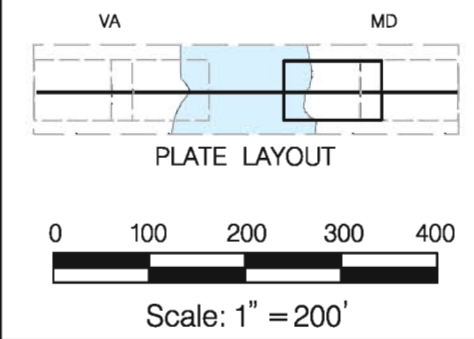
Appendix A  
Plate 17  
Alternate 5 (Sheet 1 of 4) July 2009

T:\Nice Bridge Study\EA\Plates\p17D-ALT5-1.dgn













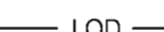







Match Line - See Plate 17






**LEGEND**

	Bridge Structure		Proposed Acquisition		100 Year Floodplain
	New Roadway		Traffic Barrier		Jurisdictional Wetland
	Pavement Removal		Parkland		Jurisdictional Water of U.S.
	Retaining Wall		Critical Area (MD)		NRE National Register of Historic Places - Eligible Potential Displacement
	Proposed Fence		Forest Stand		
	LOD Limit of Disturbance				
	Existing Property Line				

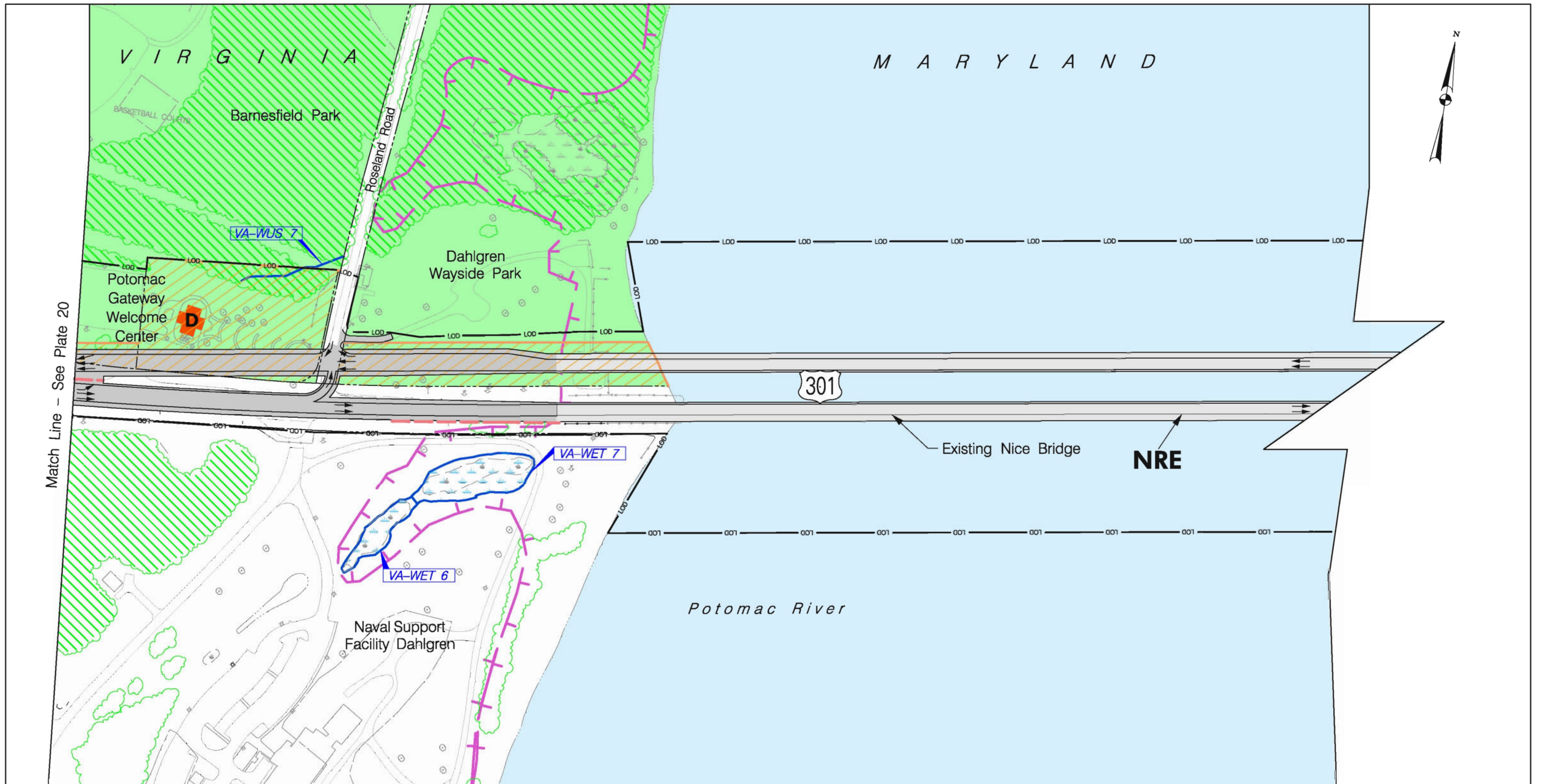
**Nice Bridge Improvement Project**

Appendix A  
Plate 18  
Alternate 5 (Sheet 2 of 4) July 2009

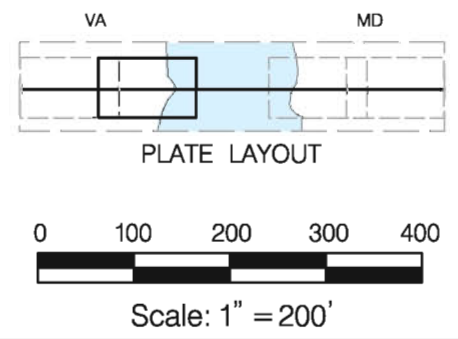




T:\Nice B-1.dgn Study\EA\Plate\PHD-ALTS-2.dgn





















Match Line - See Plate 20



**LEGEND**

	Bridge Structure		Proposed Acquisition		100 Year Floodplain
	New Roadway		Traffic Barrier		Jurisdictional Wetland
	Pavement Removal		Parkland		Jurisdictional Water of U.S.
	Retaining Wall		Critical Area (MD)		NRE National Register of Historic Places - Eligible Potential Displacement
	Proposed Fence		Forest Stand		
	Limit of Disturbance				
	Existing Property Line				

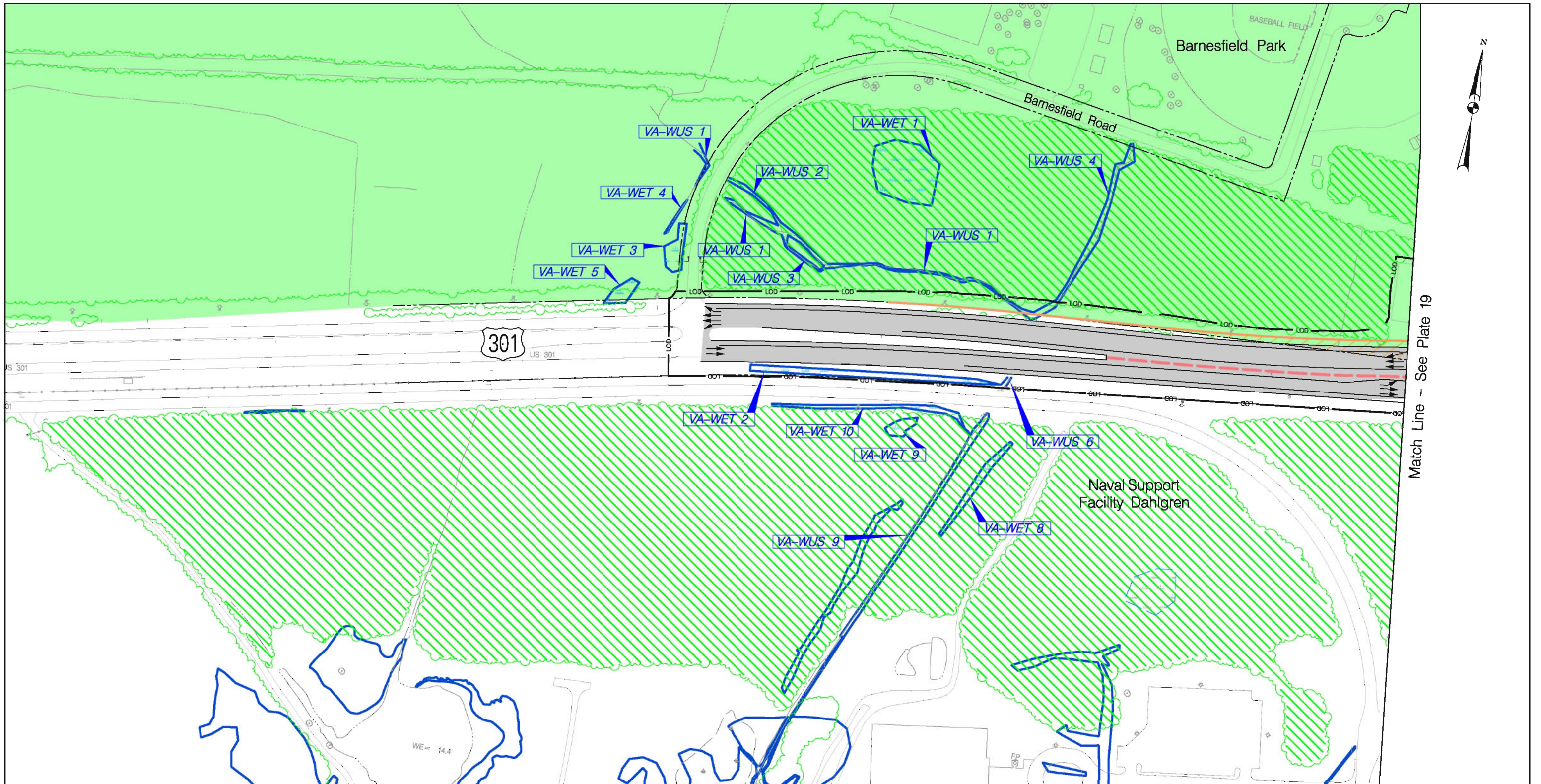
**Nice Bridge Improvement Project**

Appendix A  
 Plate 19  
 Alternate 5 (Sheet 3 of 4) July 2009



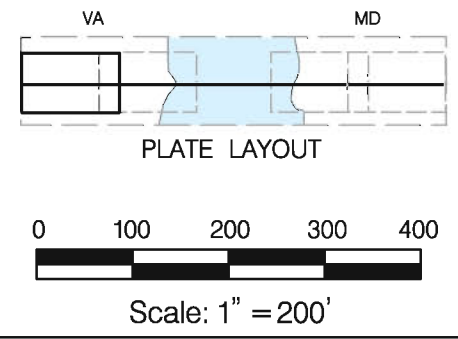
T:\Vbe\Brlage\_Study\EA\Plates\p19D-ALTS-3.dgn





Match Line - See Plate 19

**LEGEND**



	Bridge Structure		Proposed Acquisition		100 Year Floodplain
	New Roadway		Traffic Barrier		Jurisdictional Wetland
	Pavement Removal		Parkland		Jurisdictional Water of U.S.
	Retaining Wall		Critical Area (MD)		National Register of Historic Places - Eligible Potential Displacement
	Proposed Fence		Forest Stand		
	Limit of Disturbance				
	Existing Property Line				

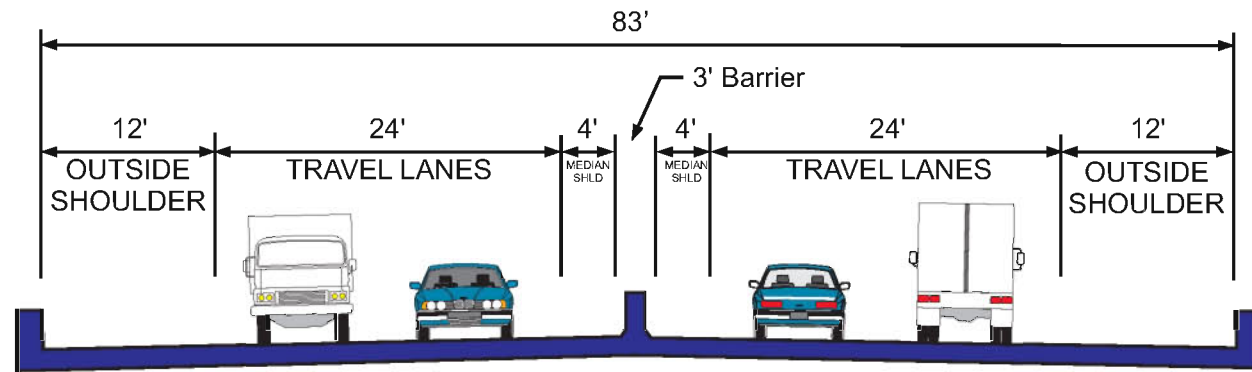
**Nice Bridge Improvement Project**

Appendix A  
 Plate 20  
 Alternate 5 (Sheet 4 of 4) July 2009

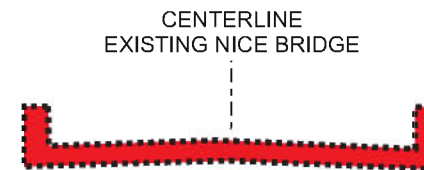


T:\Nice Bridge Study\EA\Plates\PHD-ALT5-4.dgn



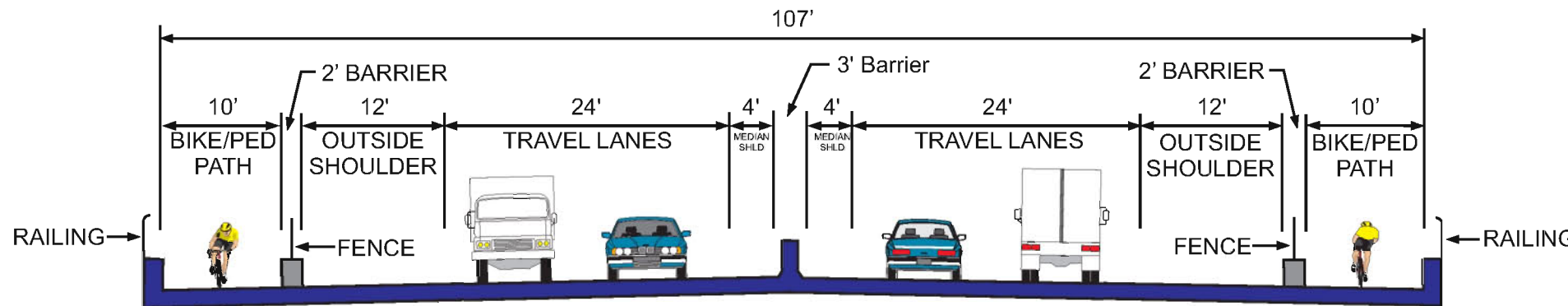
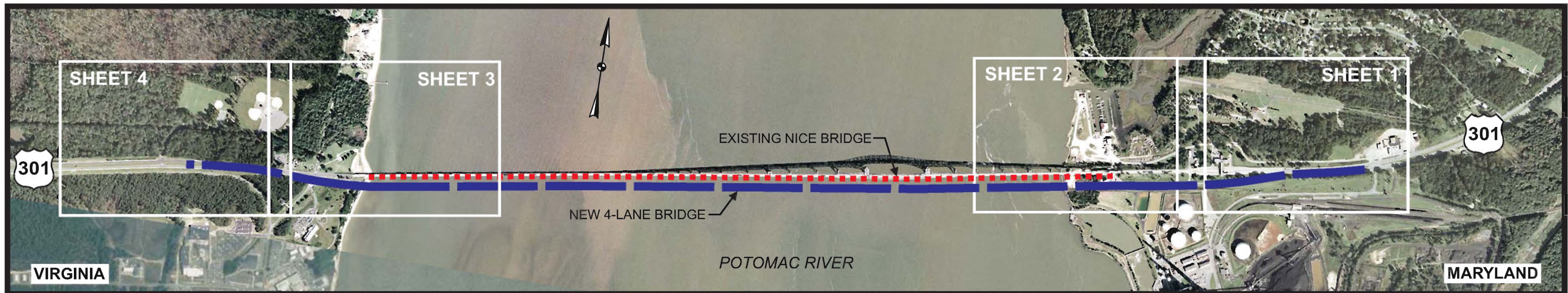


NEW 4-LANE BRIDGE FOR TWO-WAY TRAVEL

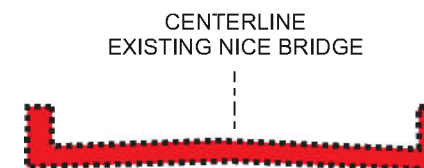


(TAKEN OUT OF SERVICE)

## ALTERNATE 6



NEW 4-LANE BRIDGE FOR TWO-WAY TRAVEL WITH BIKE/PED PATHS



(TAKEN OUT OF SERVICE)

## ALTERNATE 6 OPTION

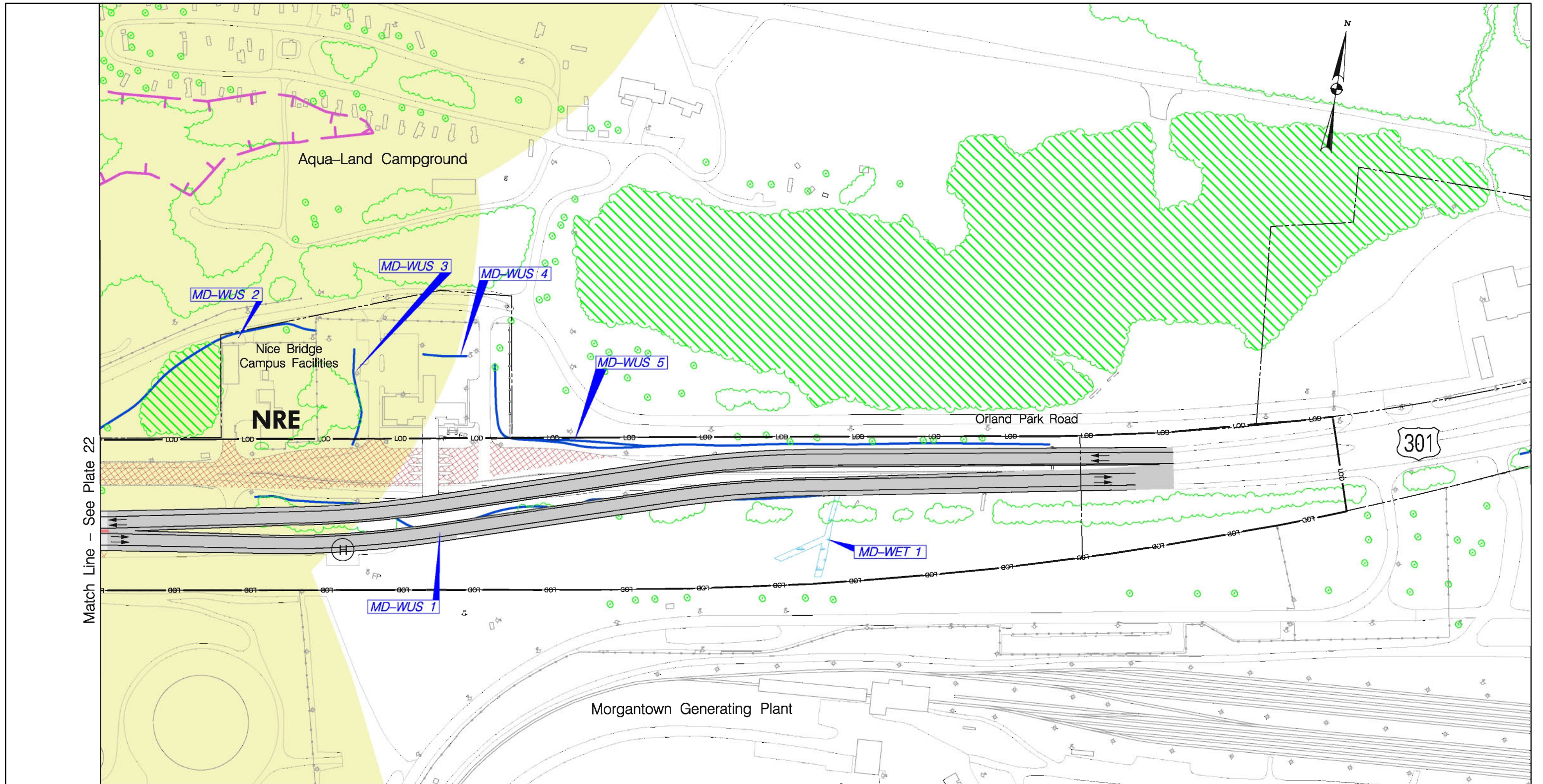
### Nice Bridge Improvement Project

Appendix A  
Alternate 6 and Option  
Index Sheet

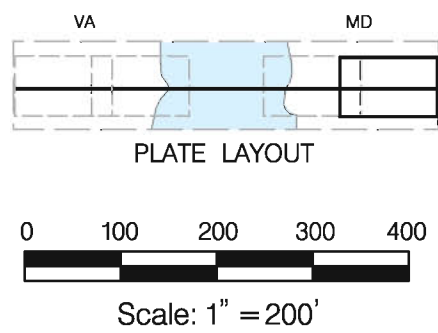
July 2009







Match Line - See Plate 22



LEGEND					
	Bridge Structure		Proposed Acquisition		100 Year Floodplain
	New Roadway		Traffic Barrier		Jurisdictional Wetland
	Pavement Removal		Parkland		Jurisdictional Water of U.S.
	Retaining Wall		Critical Area (MD)		NRE National Register of Historic Places - Eligible Potential Displacement
	Proposed Fence		Forest Stand		
	Limit of Disturbance				
	Existing Property Line				

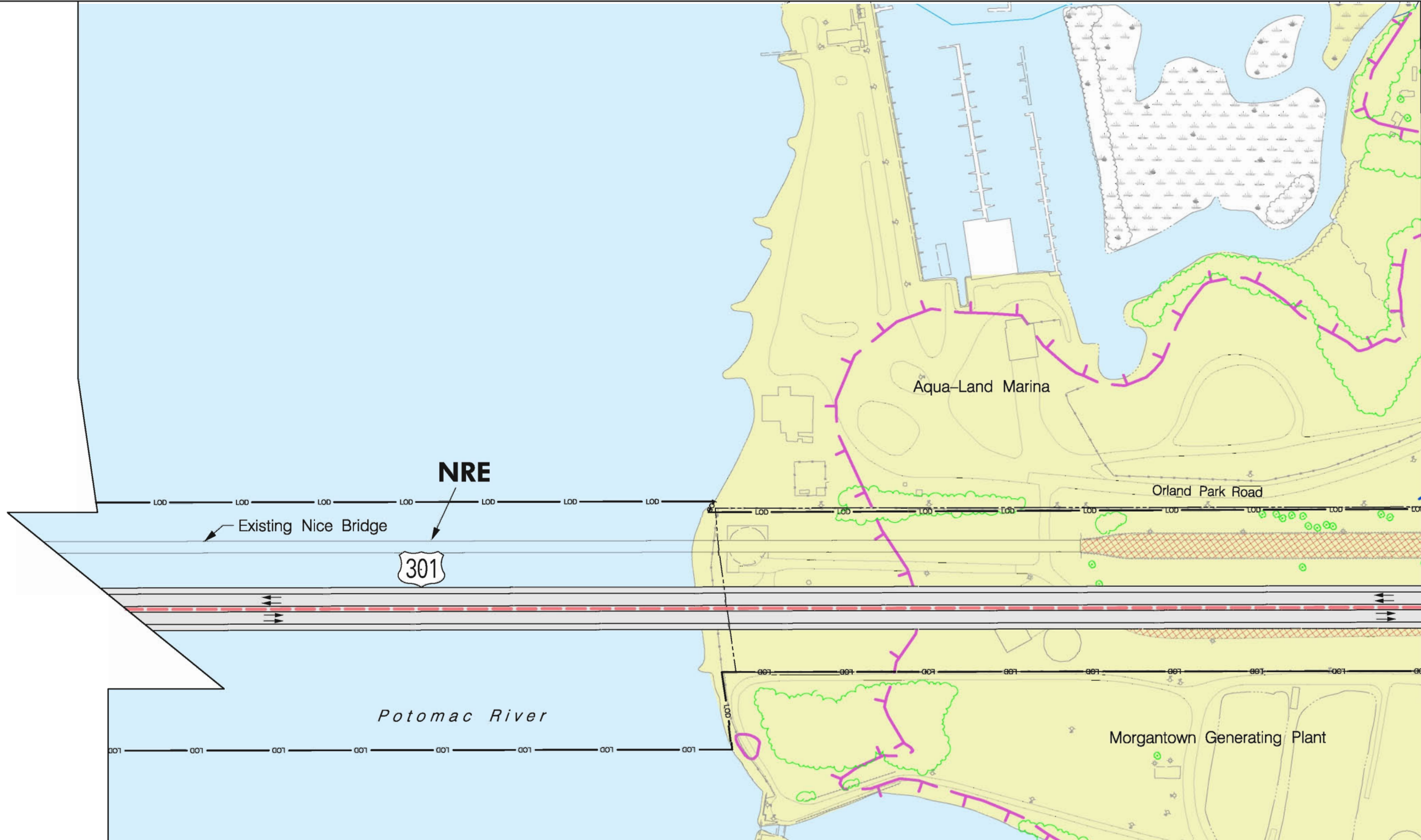
**Nice Bridge Improvement Project**

Appendix A  
 Plate 21  
 Alternate 6 (Sheet 1 of 4) July 2009

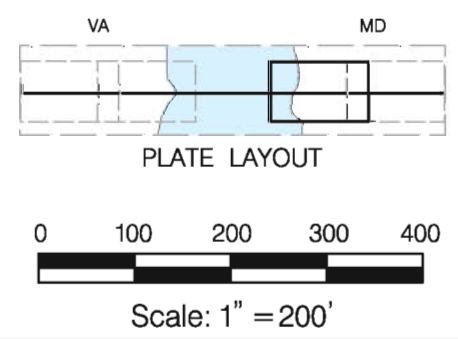


T:\Nice Bridge Study\EA\Plates\p10-AL16-1.dgn





Match Line - See Plate 21



LEGEND					
	Bridge Structure		Proposed Acquisition		100 Year Floodplain
	New Roadway		Traffic Barrier		Jurisdictional Wetland
	Pavement Removal		Parkland		Jurisdictional Water of U.S.
	Retaining Wall		Critical Area (MD)		NRE National Register of Historic Places - Eligible Potential Displacement
	Proposed Fence		Forest Stand		
	Limit of Disturbance				
	Existing Property Line				

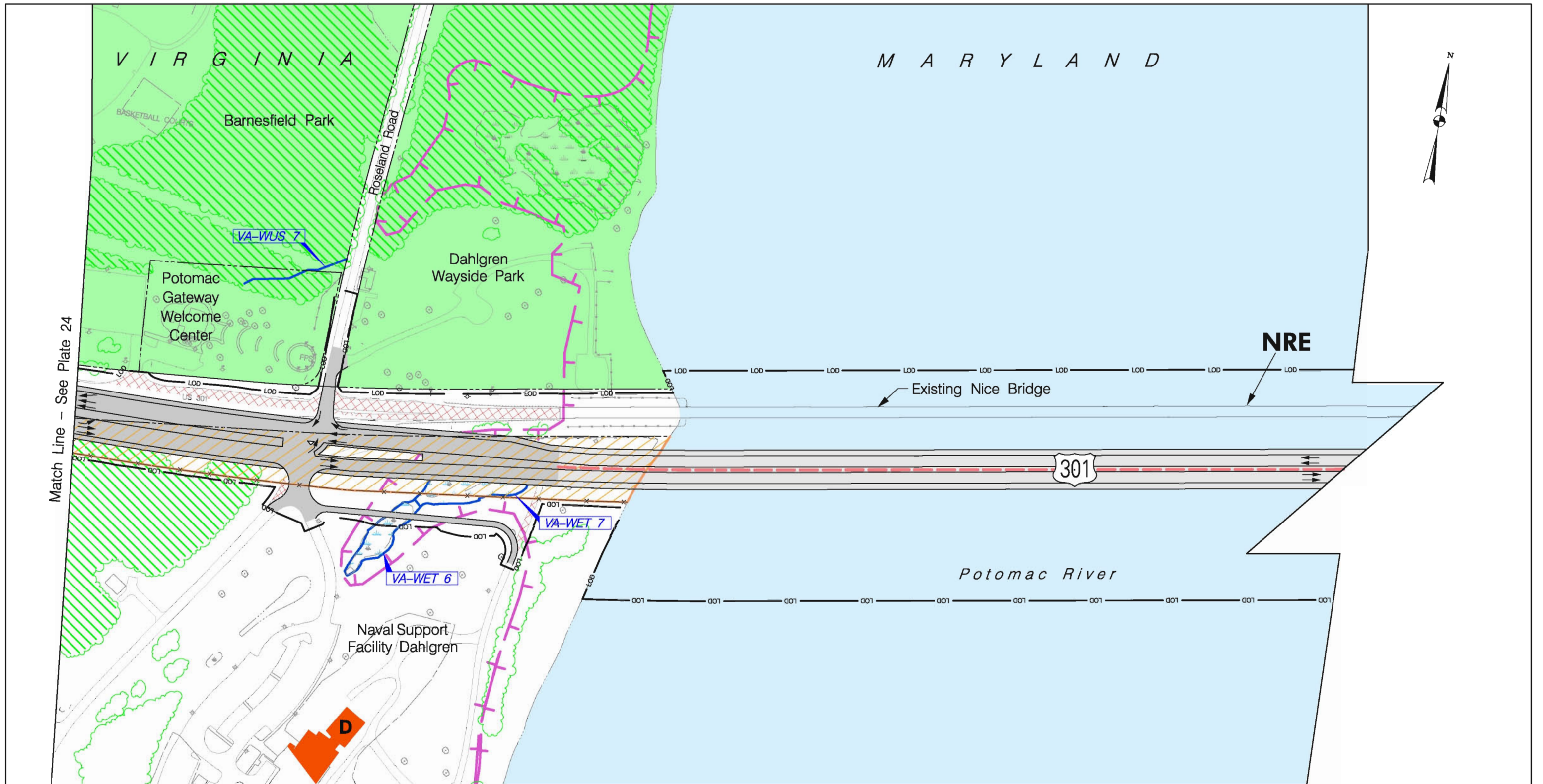
**Nice Bridge Improvement Project**

Appendix A  
 Plate 22  
 Alternate 6 (Sheet 2 of 4) July 2009

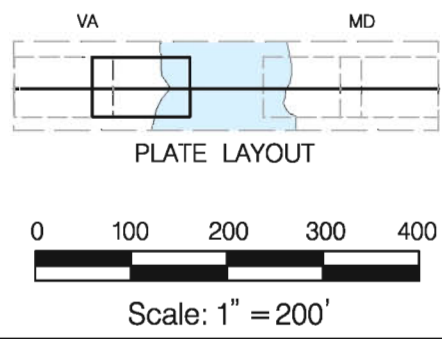


T:\V\ton B-Idge Study\EA\Plates\PHD-AL T6-2.dgn





Match Line - See Plate 24



LEGEND					
	Bridge Structure		Proposed Acquisition		100 Year Floodplain
	New Roadway		Traffic Barrier		Jurisdictional Wetland
	Pavement Removal		Parkland		Jurisdictional Water of U.S.
	Retaining Wall		Critical Area (MD)		NRE National Register of Historic Places - Eligible Potential Displacement
	Proposed Fence		Forest Stand		
	Limit of Disturbance				
	Existing Property Line				

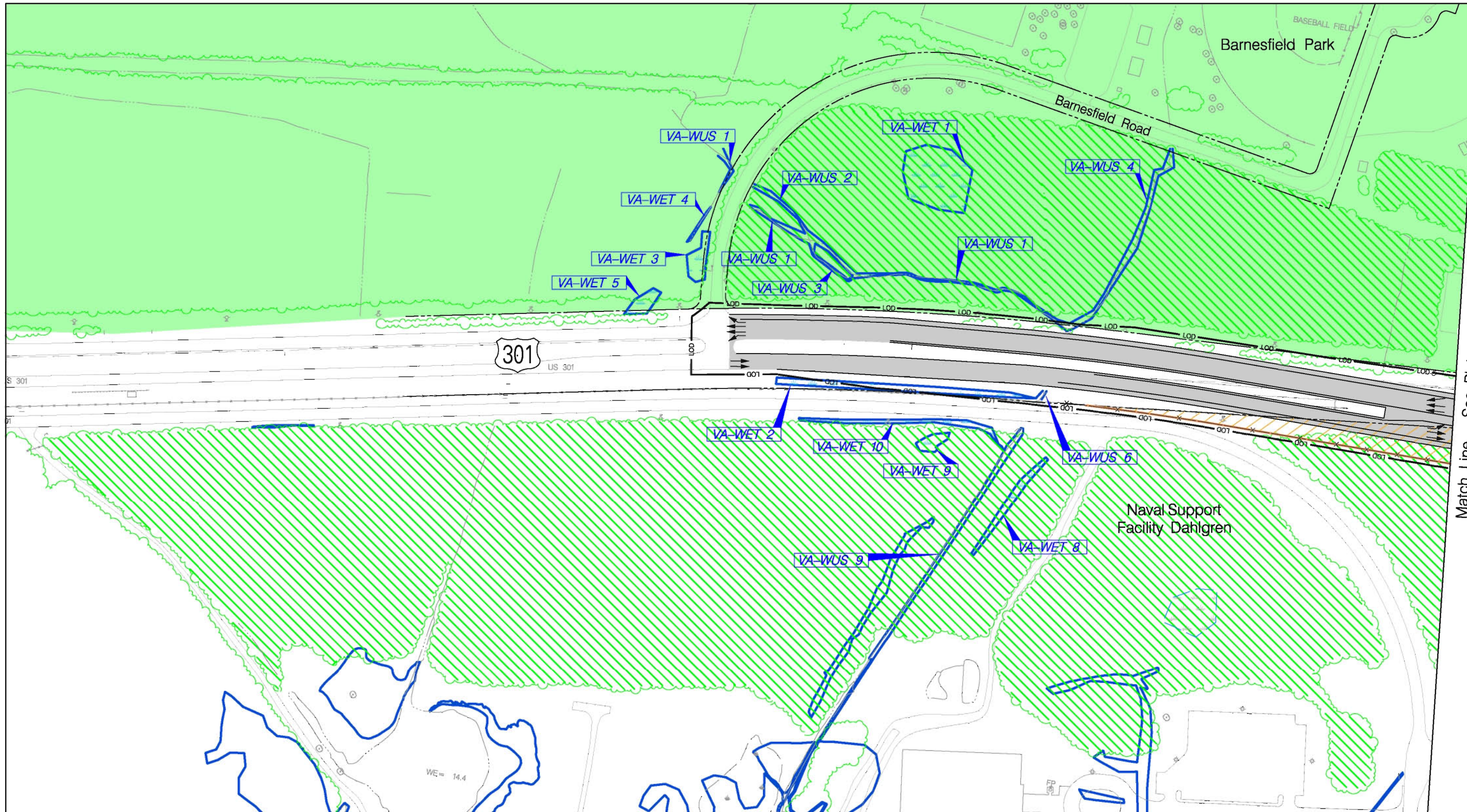
**Nice Bridge Improvement Project**

Appendix A  
 Plate 23  
 Alternate 6 (Sheet 3 of 4) July 2009

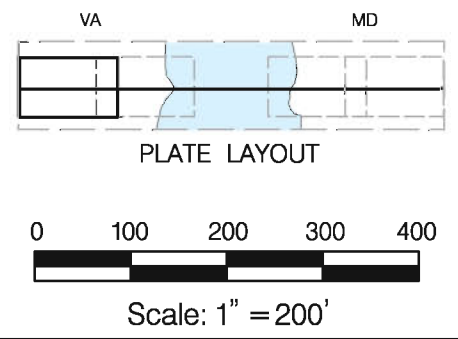


T:\Nice Bridge Study\EA\Plates\p10-ALT6-3.dgn





Match Line - See Plate 23



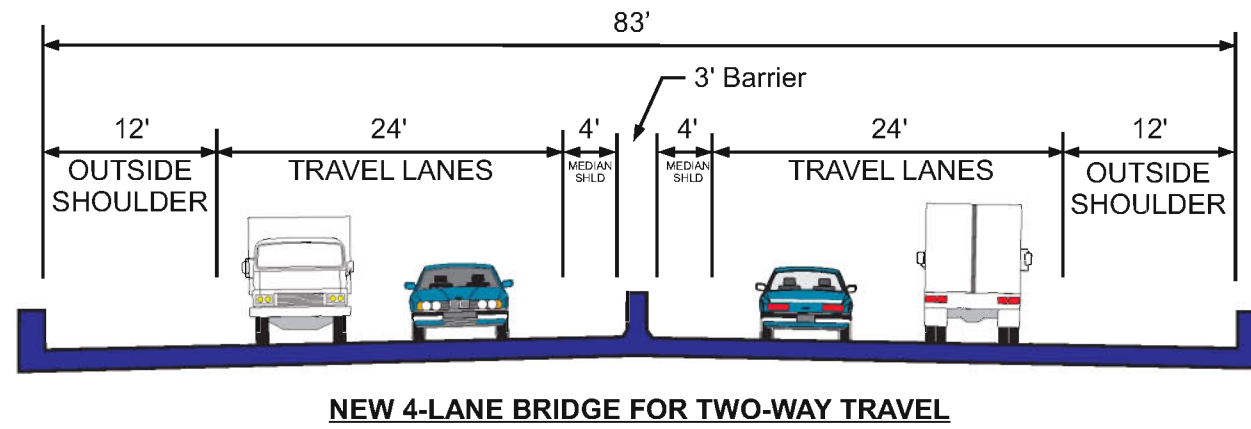

LEGEND					
	Bridge Structure		Proposed Acquisition		100 Year Floodplain
	New Roadway		Traffic Barrier		Jurisdictional Wetland
	Pavement Removal		Parkland		Jurisdictional Water of U.S.
	Retaining Wall		Critical Area (MD)		NRE National Register of Historic Places - Eligible Potential Displacement
	Proposed Fence		Forest Stand		
	LOD Limit of Disturbance				
	Existing Property Line				

**Nice Bridge Improvement Project**

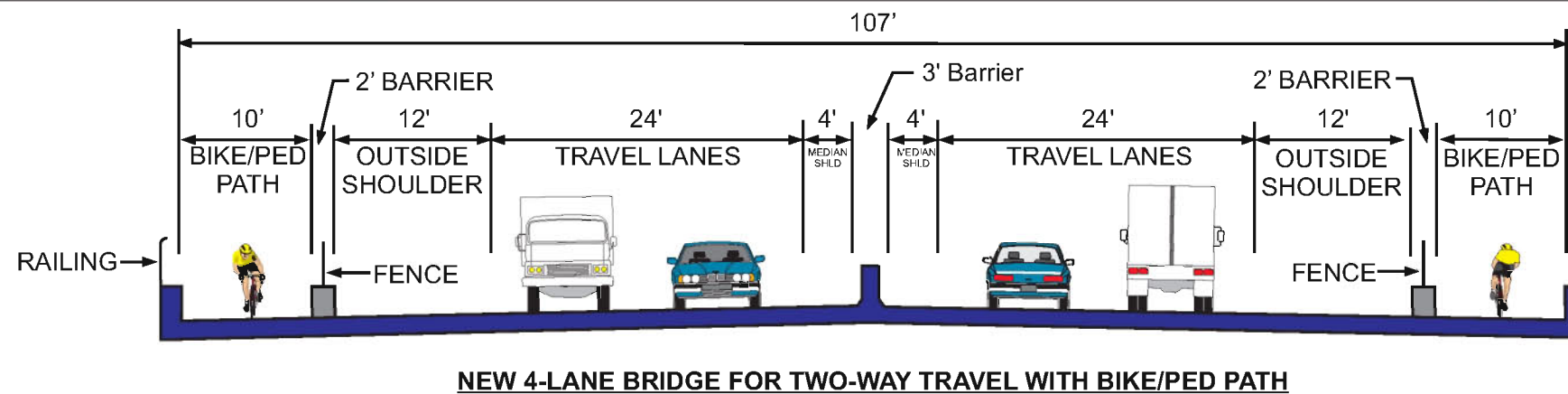


Appendix A  
Plate 24  
Alternate 6 (Sheet 4 of 4) July 2009

T:\Nice Bridge Study\EA\Plates\p10-AL16-4.dgn





## ALTERNATE 7



## ALTERNATE 7 OPTION

RAILING

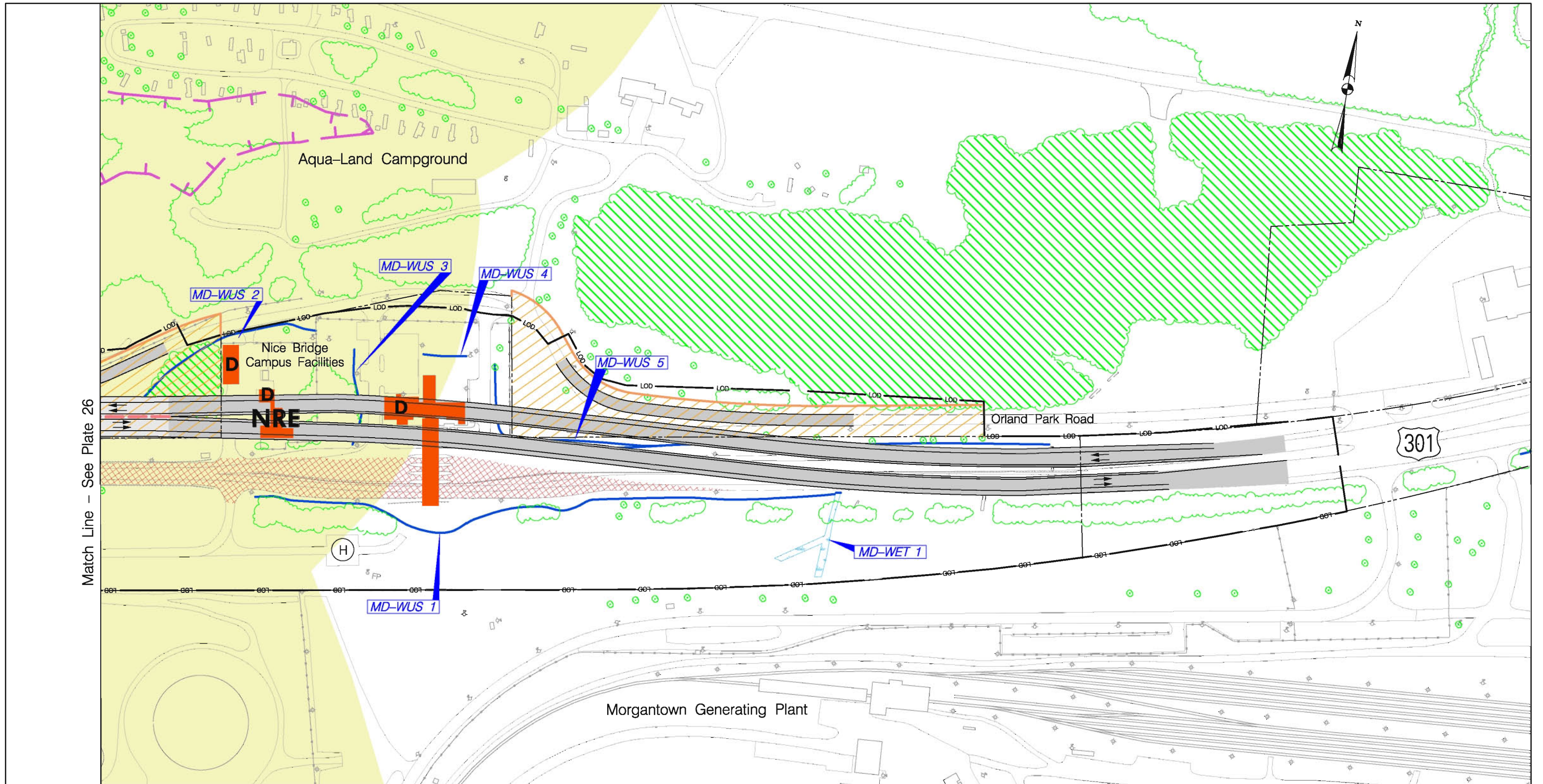
**Nice Bridge Improvement Project**

Appendix A  
Alternate 7 and Option  
Index Sheet

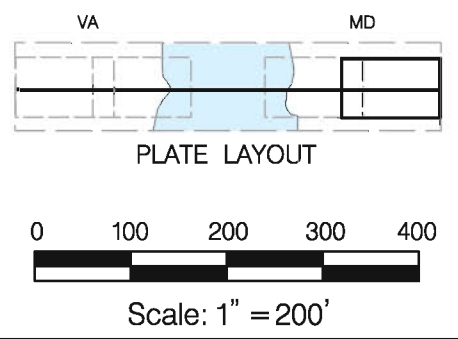
July 2009







Match Line - See Plate 26

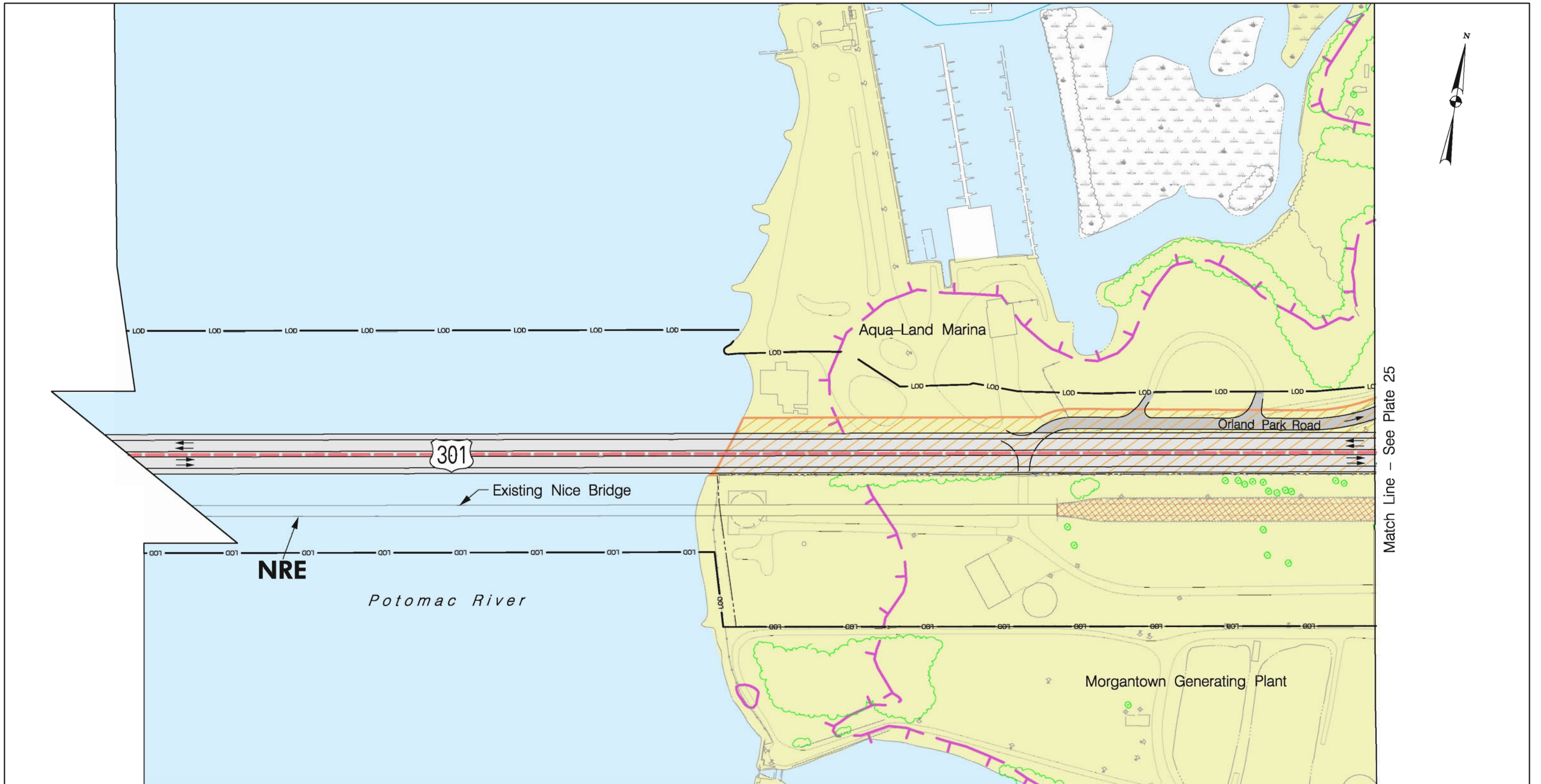


LEGEND					
	Bridge Structure		Proposed Acquisition		100 Year Floodplain
	New Roadway		Traffic Barrier		Jurisdictional Wetland
	Pavement Removal		Parkland		Jurisdictional Water of U.S.
	Retaining Wall		Critical Area (MD)		NRE National Register of Historic Places - Eligible Potential Displacement
	Proposed Fence		Forest Stand		
	Limit of Disturbance				
	Existing Property Line				

**Nice Bridge Improvement Project**  
 Appendix A  
 Plate 25  
 Alternate 7 (Sheet 1 of 4) July 2009

T:\Nice Bridge Study\EA\Plates\p01-ALT7-1.dgn





Match Line - See Plate 25

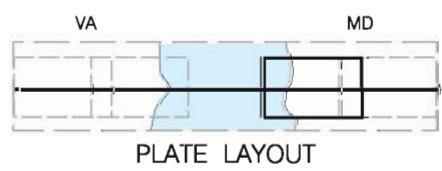












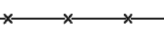





PLATE LAYOUT



Scale: 1" = 200'

**LEGEND**

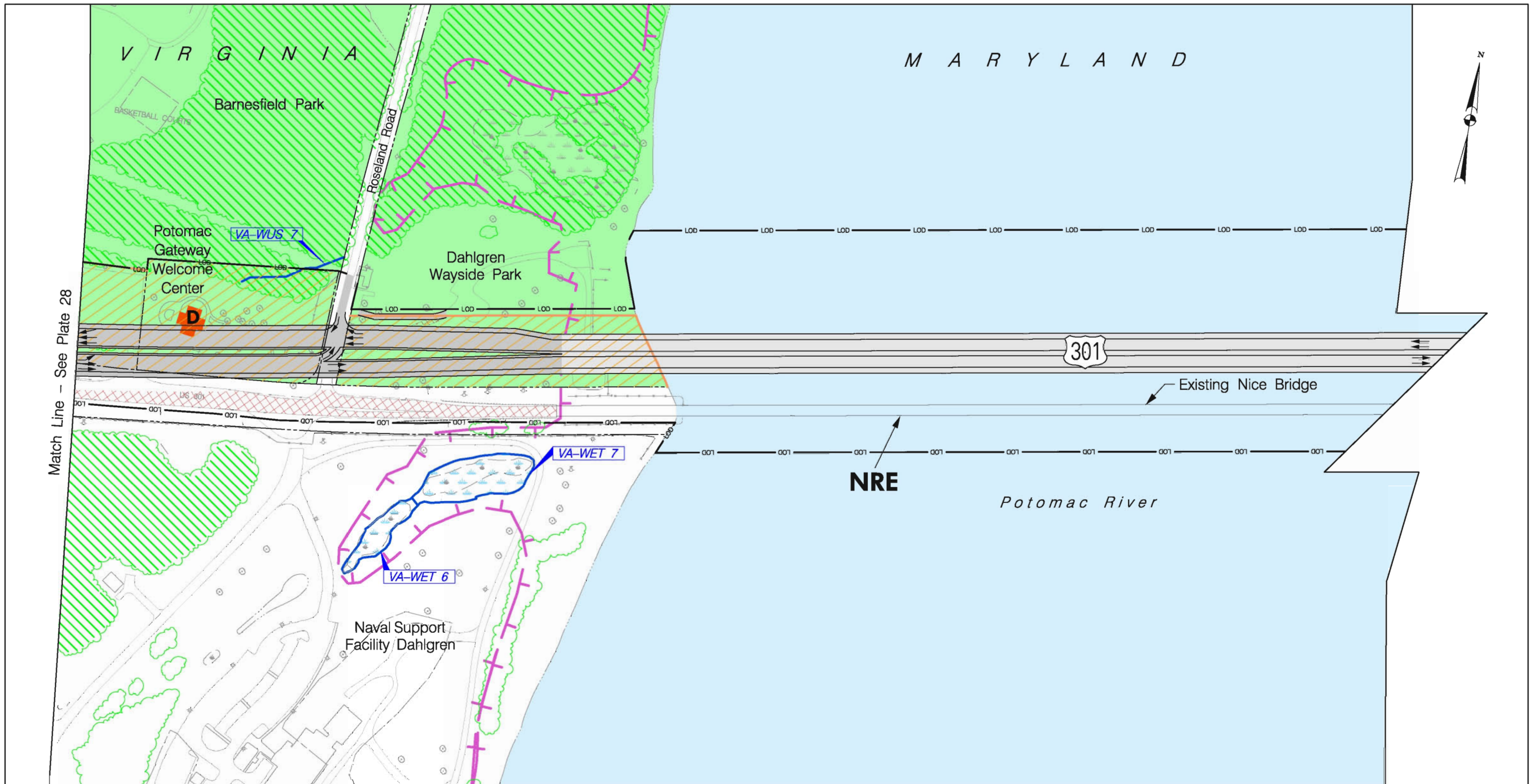
- |   |                        |   |                      |   |   |
|---|------------------------|---|----------------------|---|---|
|  | Bridge Structure       |  | Proposed Acquisition |  | 100 Year Floodplain   |
|  | New Roadway            |  | Traffic Barrier      |  | Jurisdictional Wetland  |
|  | Pavement Removal       |  | Parkland             |  | Jurisdictional Water of U.S.  |
|  | Retaining Wall         |  | Critical Area (MD)   |  | NRE<br>National Register of<br>Historic Places - Eligible<br>Potential Displacement |
|  | Proposed Fence         |  | Forest Stand         |   |   |
|  | Limit of Disturbance   |   |                      |   |   |
|  | Existing Property Line |   |                      |   |   |

**Nice Bridge Improvement Project**

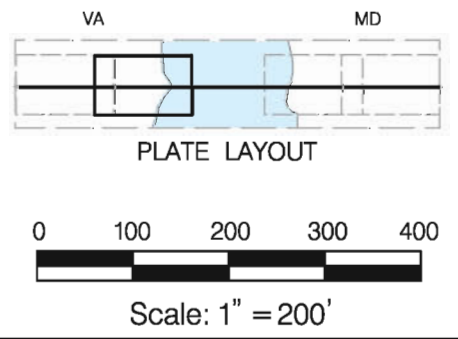
Appendix A  
 Plate 26  
 Alternate 7 (Sheet 2 of 4) July 2009







Match Line - See Plate 28



LEGEND					
	Bridge Structure		Proposed Acquisition		100 Year Floodplain
	New Roadway		Traffic Barrier		Jurisdictional Wetland
	Pavement Removal		Parkland		Jurisdictional Water of U.S.
	Retaining Wall		Critical Area (MD)		NRE National Register of Historic Places - Eligible Potential Displacement
	Proposed Fence		Forest Stand		
	Limit of Disturbance				
	Existing Property Line				

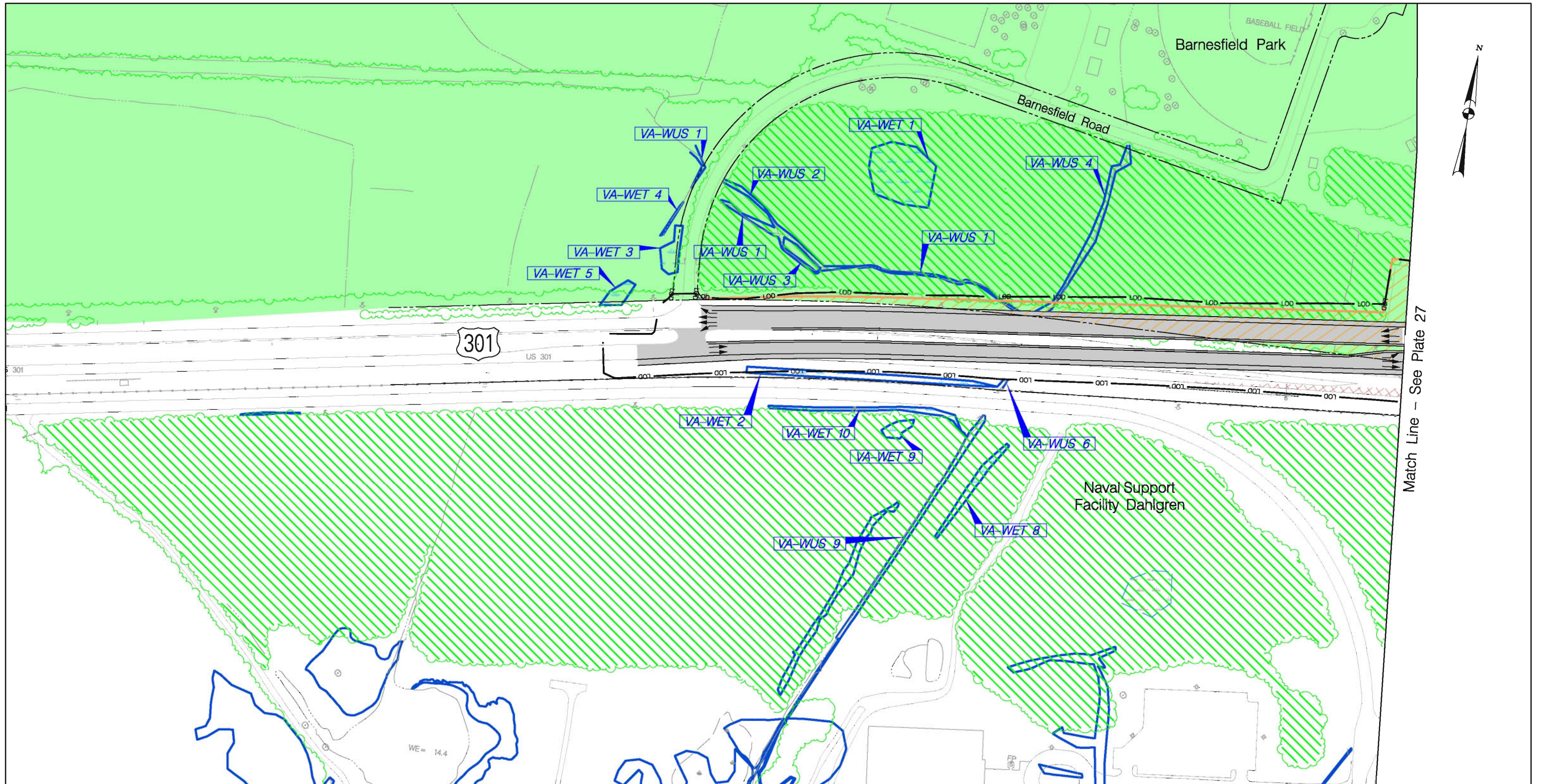
**Nice Bridge Improvement Project**

Appendix A  
 Plate 27  
 Alternate 7 (Sheet 3 of 4) July 2009

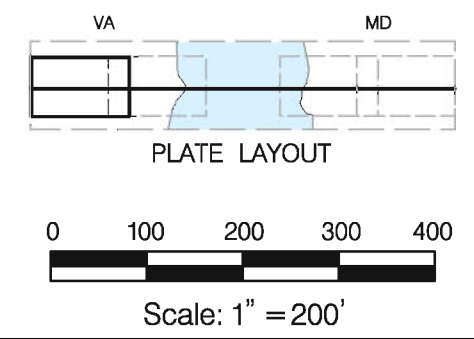


T:\Vice Bridge Study\EA\Plates\pld-ALT7-3.dgn





Match Line - See Plate 27



LEGEND					
	Bridge Structure		Proposed Acquisition		100 Year Floodplain
	New Roadway		Traffic Barrier		Jurisdictional Wetland
	Pavement Removal		Parkland		Jurisdictional Water of U.S.
	Retaining Wall		Critical Area (MD)		National Register of Historic Places - Eligible Potential Displacement
	Proposed Fence		Forest Stand		
	Limit of Disturbance				
	Existing Property Line				

**Nice Bridge Improvement Project**

Appendix A  
 Plate 28  
 Alternate 7 (Sheet 4 of 4) July 2009

T:\Nice Bridge Study\EA\Plates\p10-ALT7-4.dgn