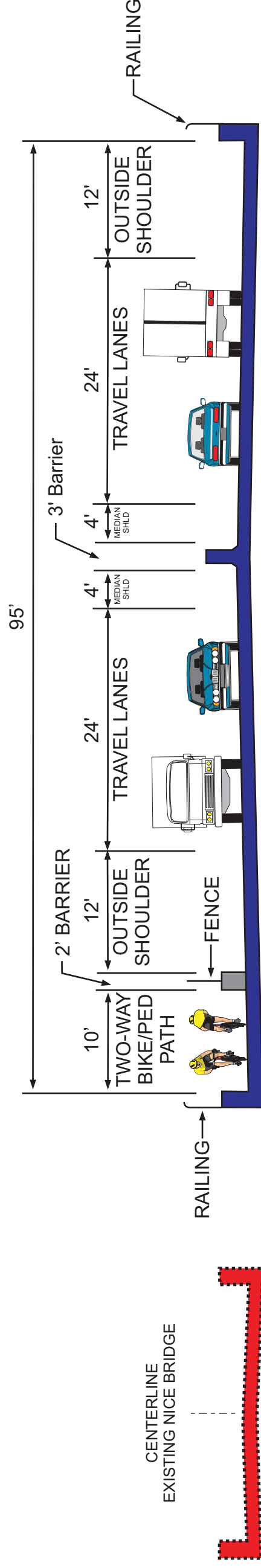


APPENDIX A

MODIFIED ALTERNATE 7 (SELECTED ALTERNATE)



NEW 4-LANE BRIDGE FOR TWO-WAY TRAVEL WITH TWO-WAY BIKE/PED PATH

CENTERLINE
EXISTING NICE BRIDGE



(TO BE REMOVED)

Nice Bridge Improvement Project

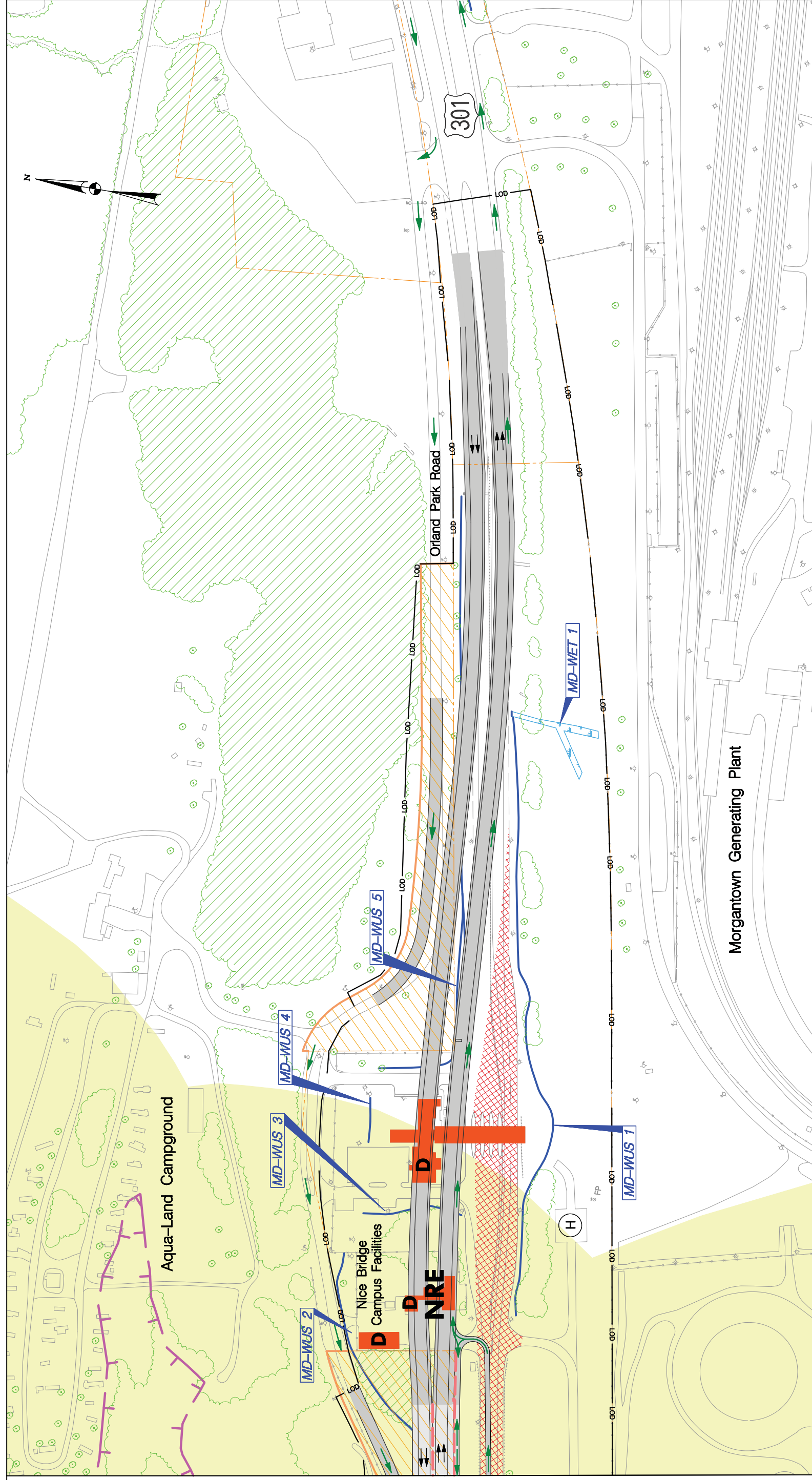
Appendix A

Modified Alternate 7

Index Sheet

November 2010





Match Line - See Sheet 2 of 4

Nice Bridge Improvement Project
 Appendix A November 2010
 Preferred Alternate
 Modified Alternate 7 (Sheet 1 of 4)

LEGEND

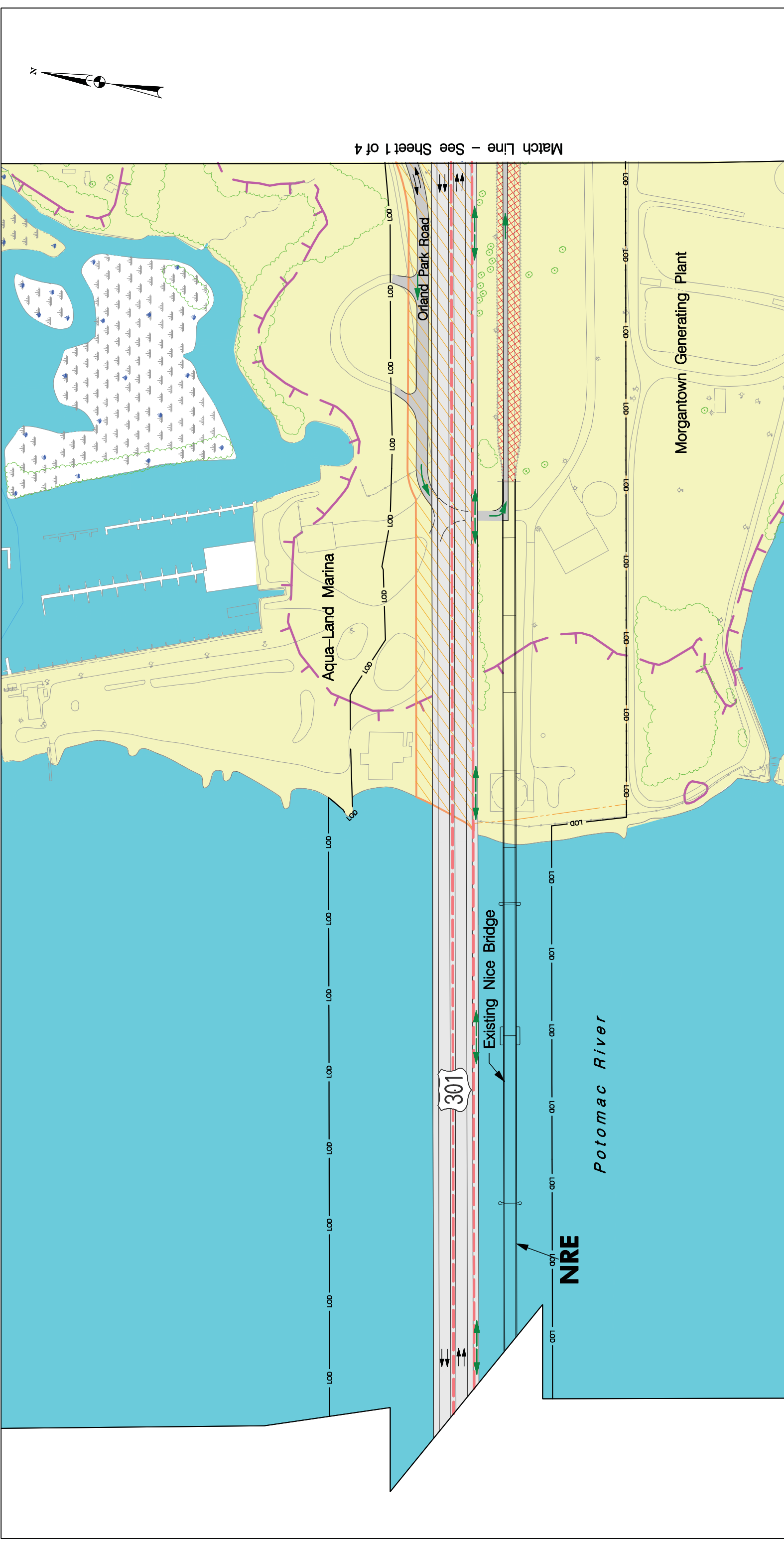
	Bridge Structure		Proposed Acquisition		100 Year Floodplain
	New Roadway		Traffic Barrier		Jurisdictional Wetland
	Pavement Removal		Parkland		Jurisdictional Water of U.S.
	Retaining Wall		Critical Area (MD)		National Register of Historic Places - Eligible Potential Displacement
	Proposed Fence		Forest Stand		Bike / Pedestrian Traffic Flow
	Limit of Disturbance				
	LOD				
	Existing Property Line				

VA MD

PLATE LAYOUT

Scale: 1" = 200'

T:\Nice Bridge Study\Preferred Alternate\MD-MB01AL17-1.dgn



Match Line - See Sheet 1 of 4

LEGEND

	Bridge Structure		Proposed Acquisition
	New Roadway		Traffic Barrier
	Pavement Removal		Parkland
	Retaining Wall		Critical Area (MD)
	Proposed Fence		Forest Stand
	Limit of Disturbance		
	Existing Property Line		

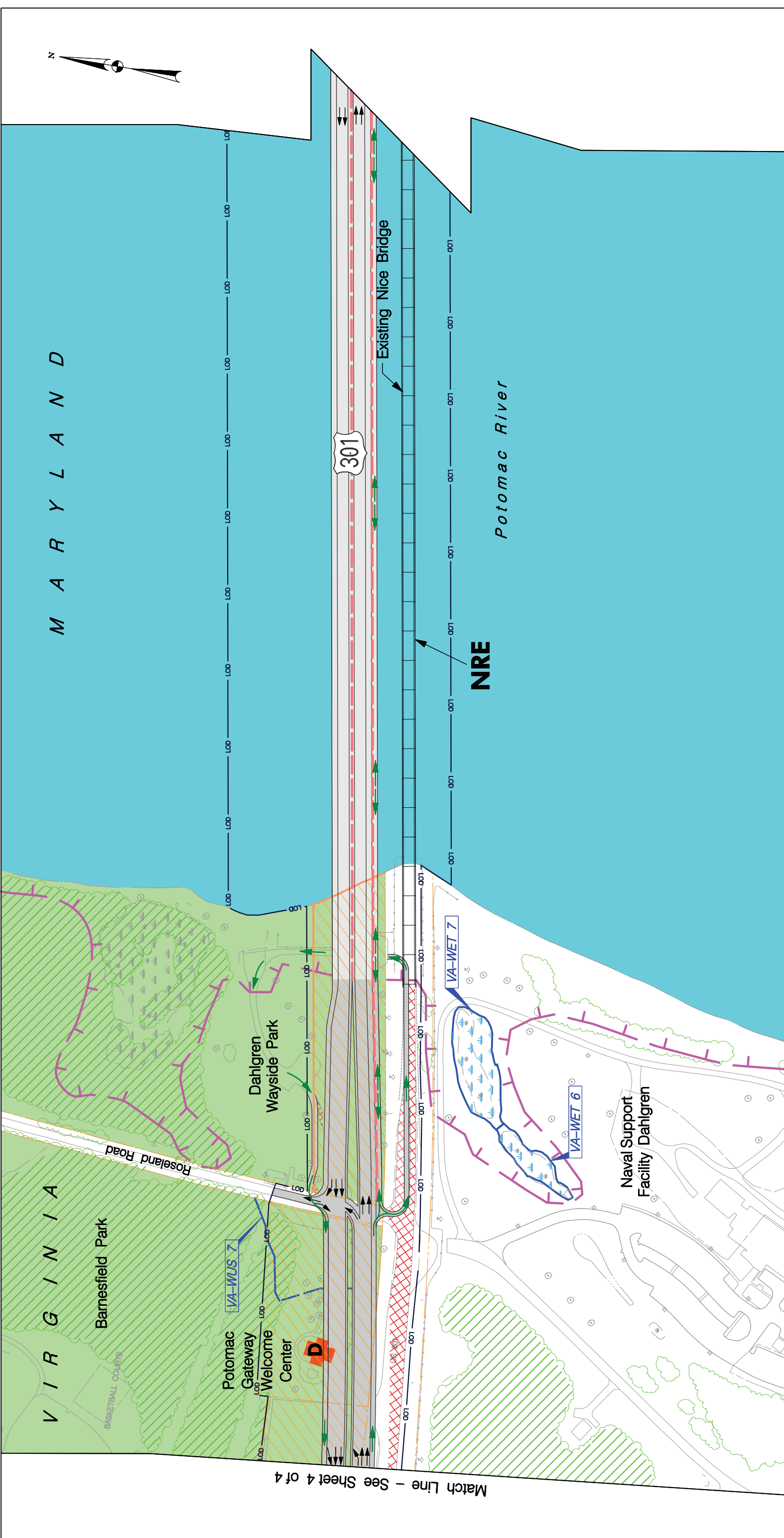
	100 Year Floodplain
	Jurisdictional Wetland
	Jurisdictional Water of U.S.
	National Register of Historic Places - Eligible
	Potential Displacement
	Bike / Pedestrian Traffic Flow

VA MD

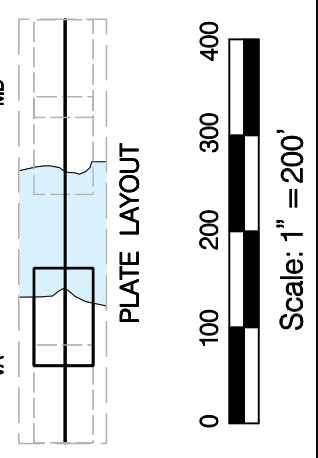
PLATE LAYOUT

Scale: 1" = 200'

T:\Nice Bridge Study\Preferred Alternate\A\MD\A17-2.dgn



Match Line - See Sheet 4 of 4



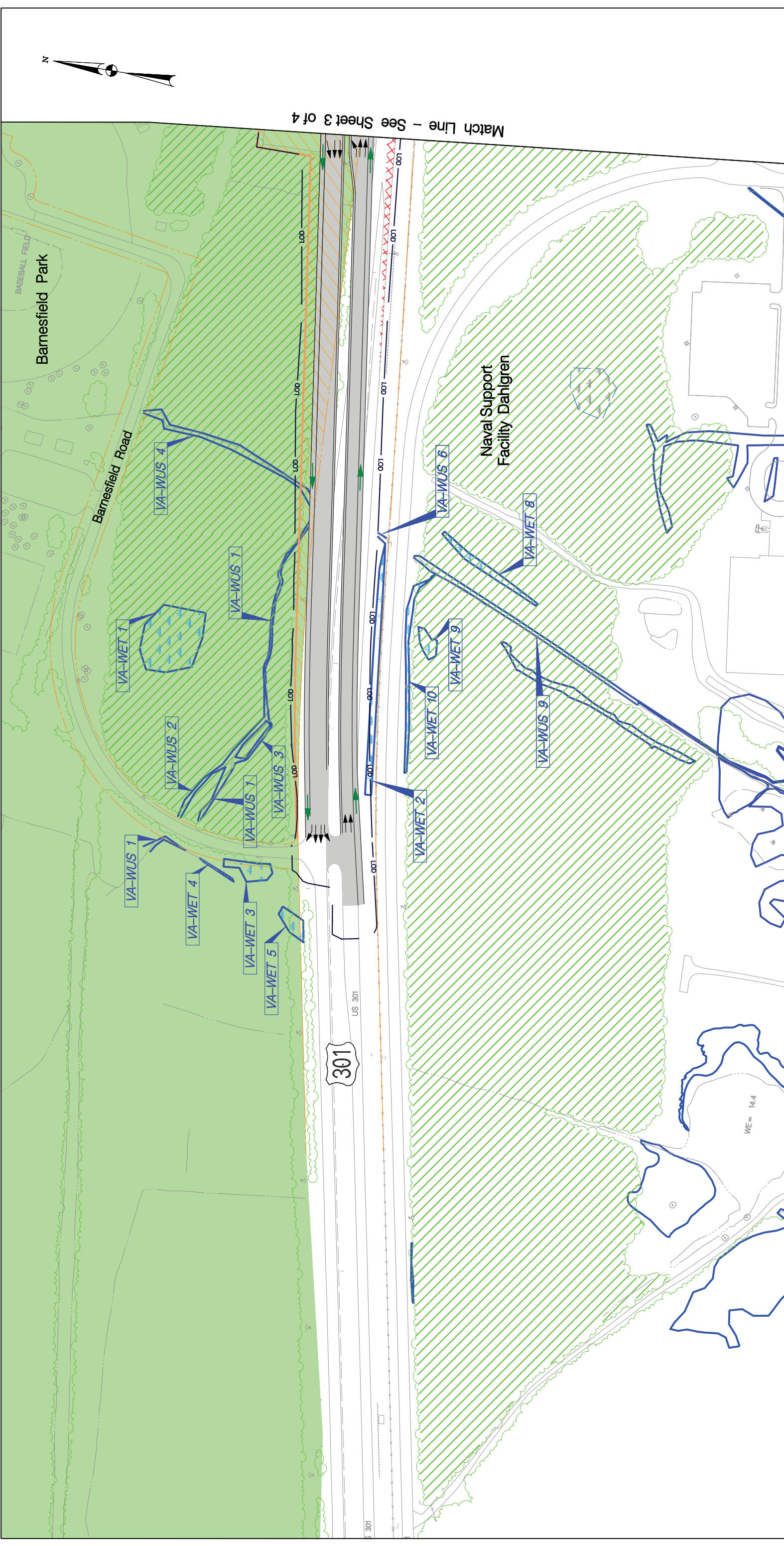
- Bridge Structure
- New Roadway
- Pavement Removal
- Retaining Wall
- Proposed Fence
- Limit of Disturbance
- Existing Property Line

- Proposed Acquisition
- Traffic Barrier
- Parkland
- Critical Area (MD)
- Forest Stand

- 100 Year Floodplain
- Jurisdictional Wetland
- Jurisdictional Water of U.S.
- National Register of Historic Places - Eligible
- Potential Displacement
- Bike / Pedestrian Traffic Flow

LEGEND

Nice Bridge Improvement Project
 Appendix A November 2010
 Preferred Alternate
 Modified Alternate 7 (Sheet 3 of 4)



Match Line - See Sheet 3 of 4

Nice Bridge Improvement Project
 Appendix A November 2010
 Preferred Alternate
 Modified Alternate 7 (Sheet 4 of 4)

LEGEND

	Bridge Structure		Proposed Acquisition
	New Roadway		Traffic Barrier
	Pavement Removal		Parkland
	Retaining Wall		Critical Area (MD)
	Proposed Fence		Forest Stand
	Limit of Disturbance		
	Existing Property Line		

	100 Year Floodplain
	Jurisdictional Wetland
	Jurisdictional Water of U.S.
	National Register of Historic Places - Eligible Potential Displacement
	Bike / Pedestrian Traffic Flow

VA MD

PLATE LAYOUT

Scale: 1" = 200'

