A photograph of the Chesapeake Bay Bridge at sunset. The bridge's steel structure is silhouetted against a warm, orange and yellow sky. The water below is a deep blue, with the bridge's reflection visible. The overall mood is serene and majestic.

SUMMER 2024 (JUN. – AUG.)

VOLUME REVIEW

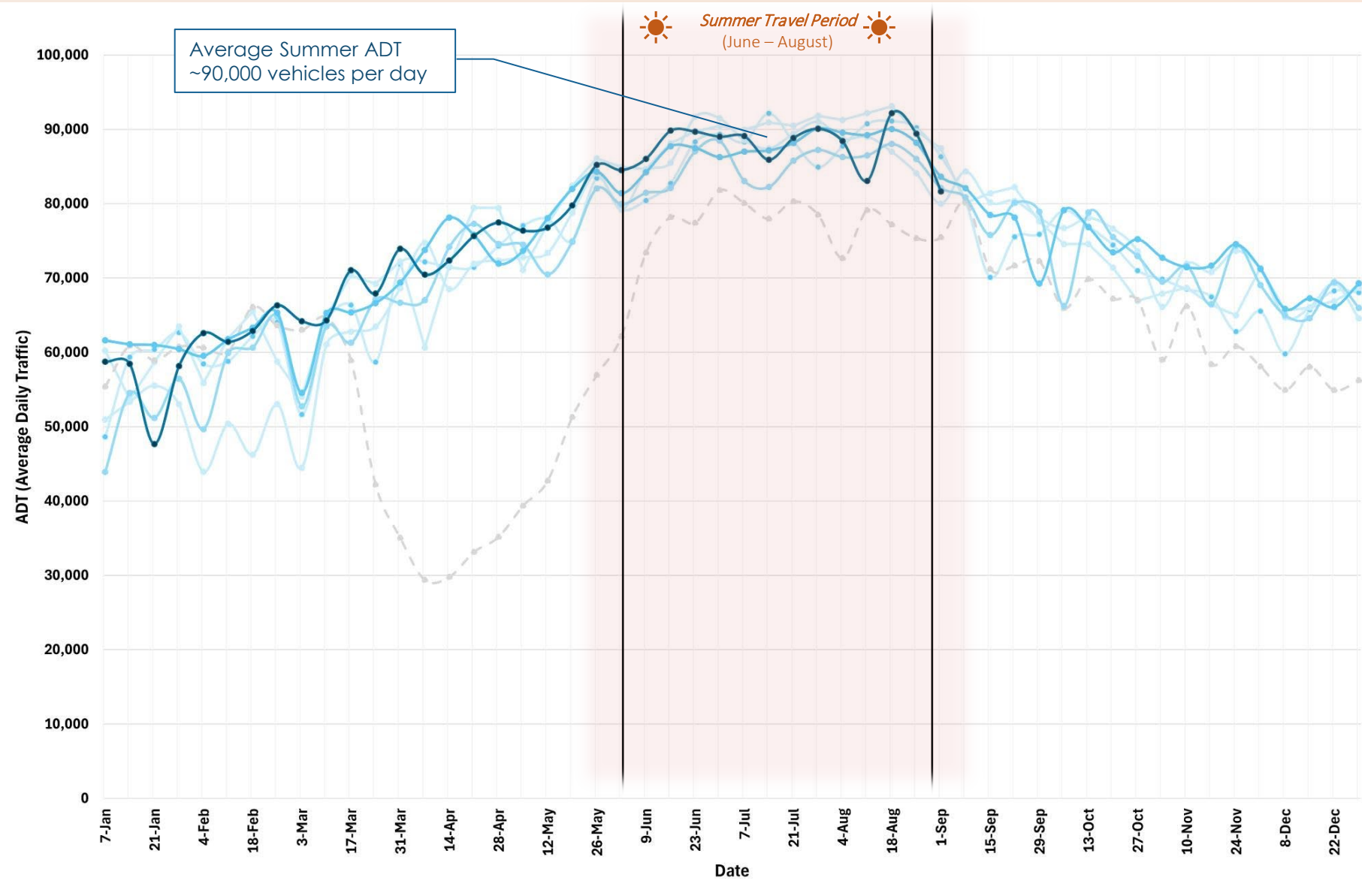
US 50 / CHESAPEAKE BAY BRIDGE

Maryland Transportation Authority (MDTA)

Bay Bridge Reconstruction Advisory Group

October 2, 2024

BAY BRIDGE SEASONAL VOLUME REVIEW – SUMMER 2024: WEEKLY ADT



Legend

- 2018
- 2019
- 2020
- 2021
- 2022
- 2023
- 2024

Average Daily Traffic (ADT)

ALL Days

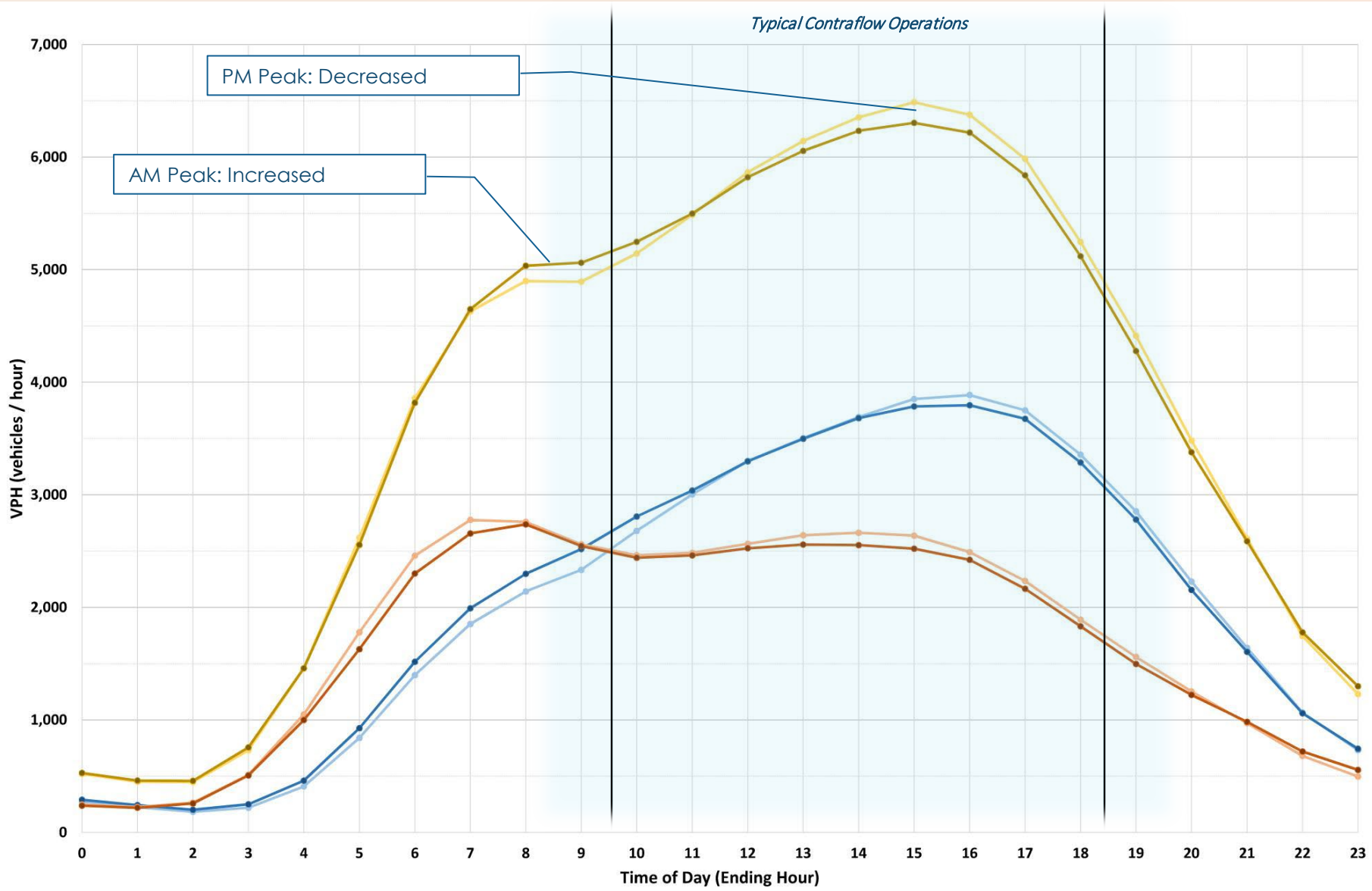
(Averaged by Week)

June – August

2018 - 2024

(Source – MDTA Toll + Wavetronix)

SUMMER AVERAGE HOURLY TRAFFIC VOLUME: THURSDAY

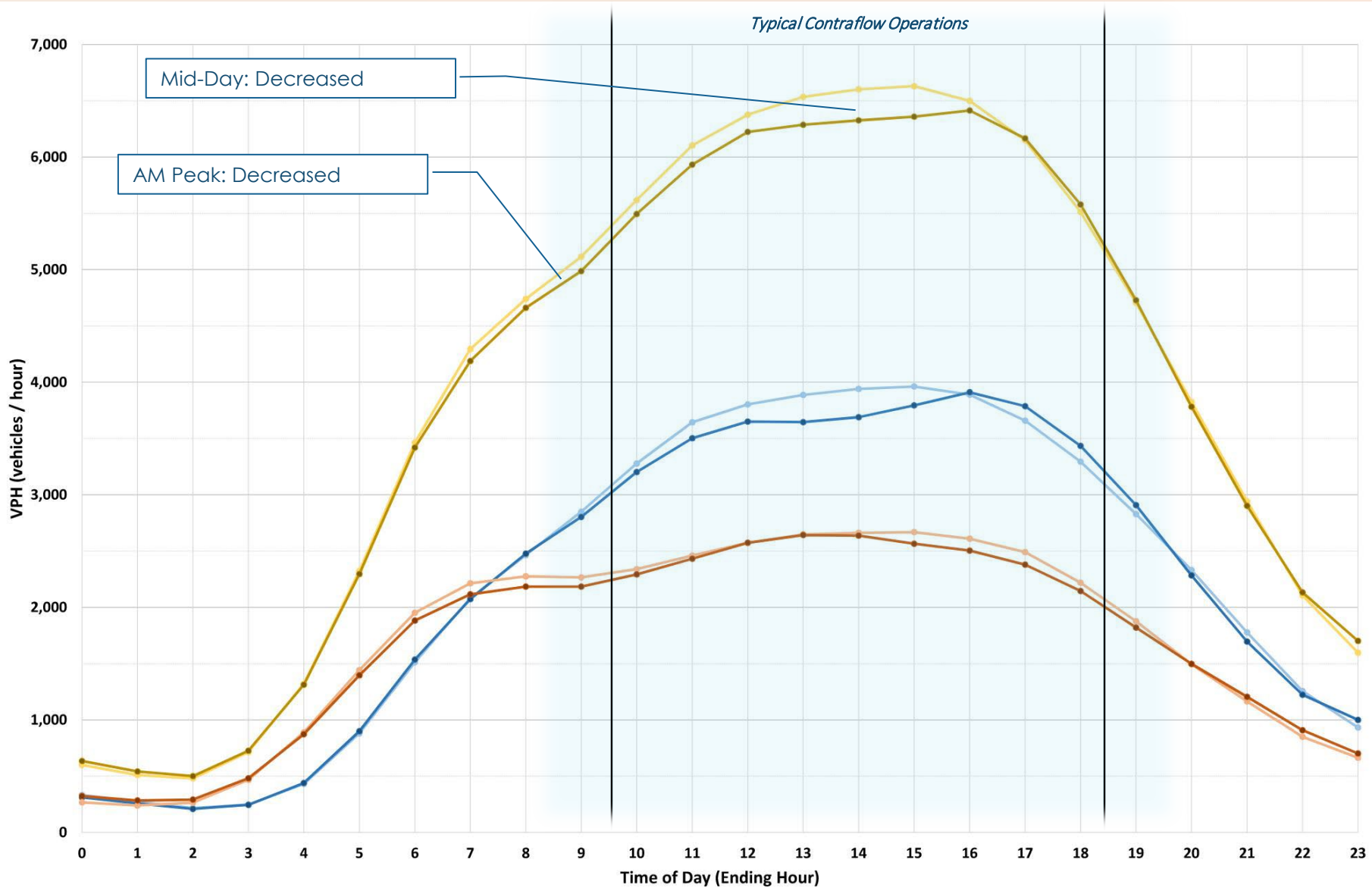


Legend

- 2024-EB
- 2024-WB
- 2024-EB & WB
- 2023-EB
- 2023-WB
- 2023-EB & WB

Average Volume per Hour (VPH)
ALL Thursdays
(Averaged by Hour)
 June – August
 2023 - 2024
(Source – MDTA Wavetronix Data)

SUMMER AVERAGE HOURLY TRAFFIC VOLUME: FRIDAY

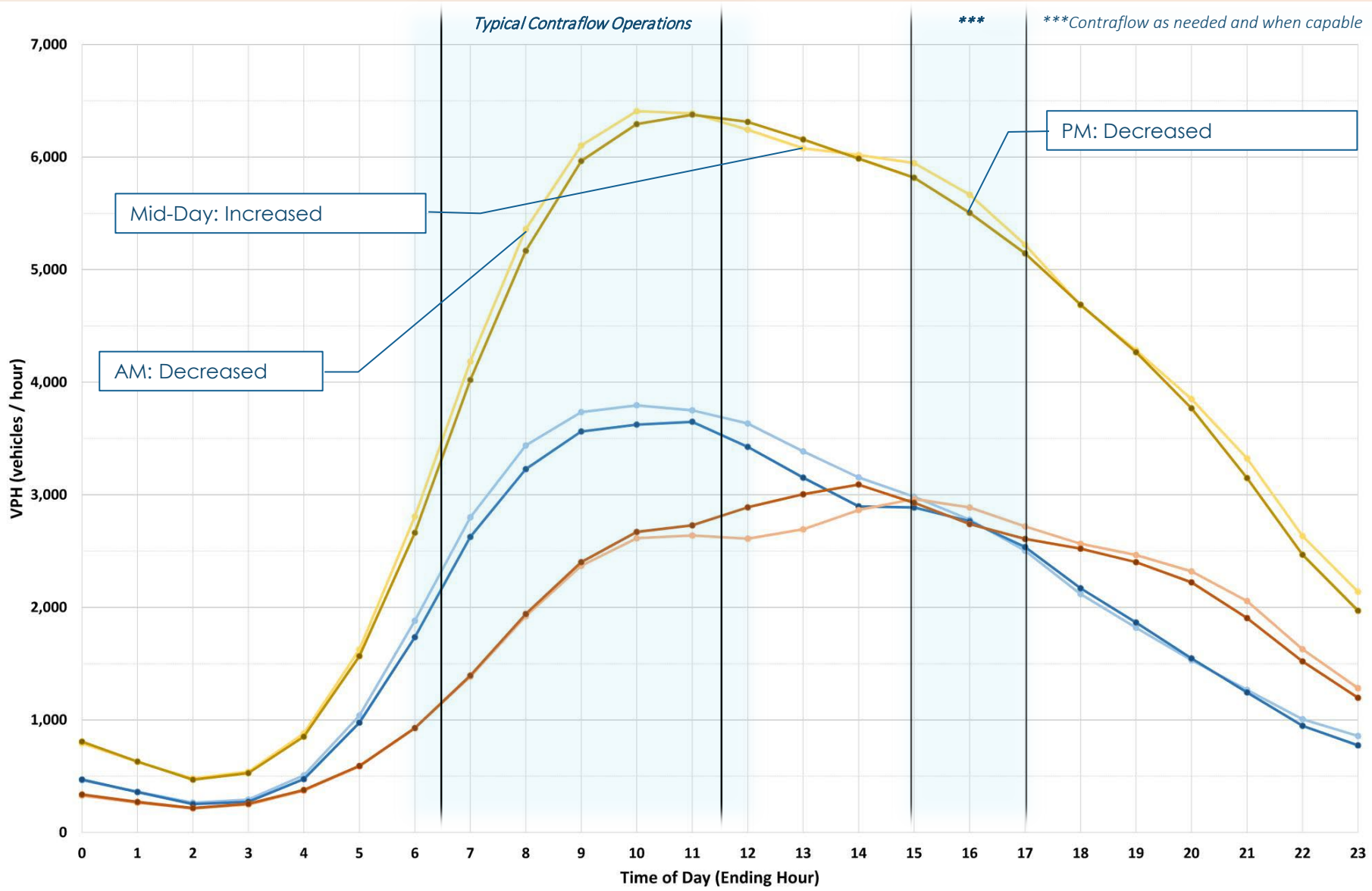


Legend

- 2024-EB
- 2024-WB
- 2024-EB & WB
- 2023-EB
- 2023-WB
- 2023-EB & WB

Average Volume per Hour (VPH)
ALL Fridays
(Averaged by Hour)
 June – August
 2023 - 2024
(Source – MDTA Wavetronix Data)

SUMMER AVERAGE HOURLY TRAFFIC VOLUME: SATURDAY

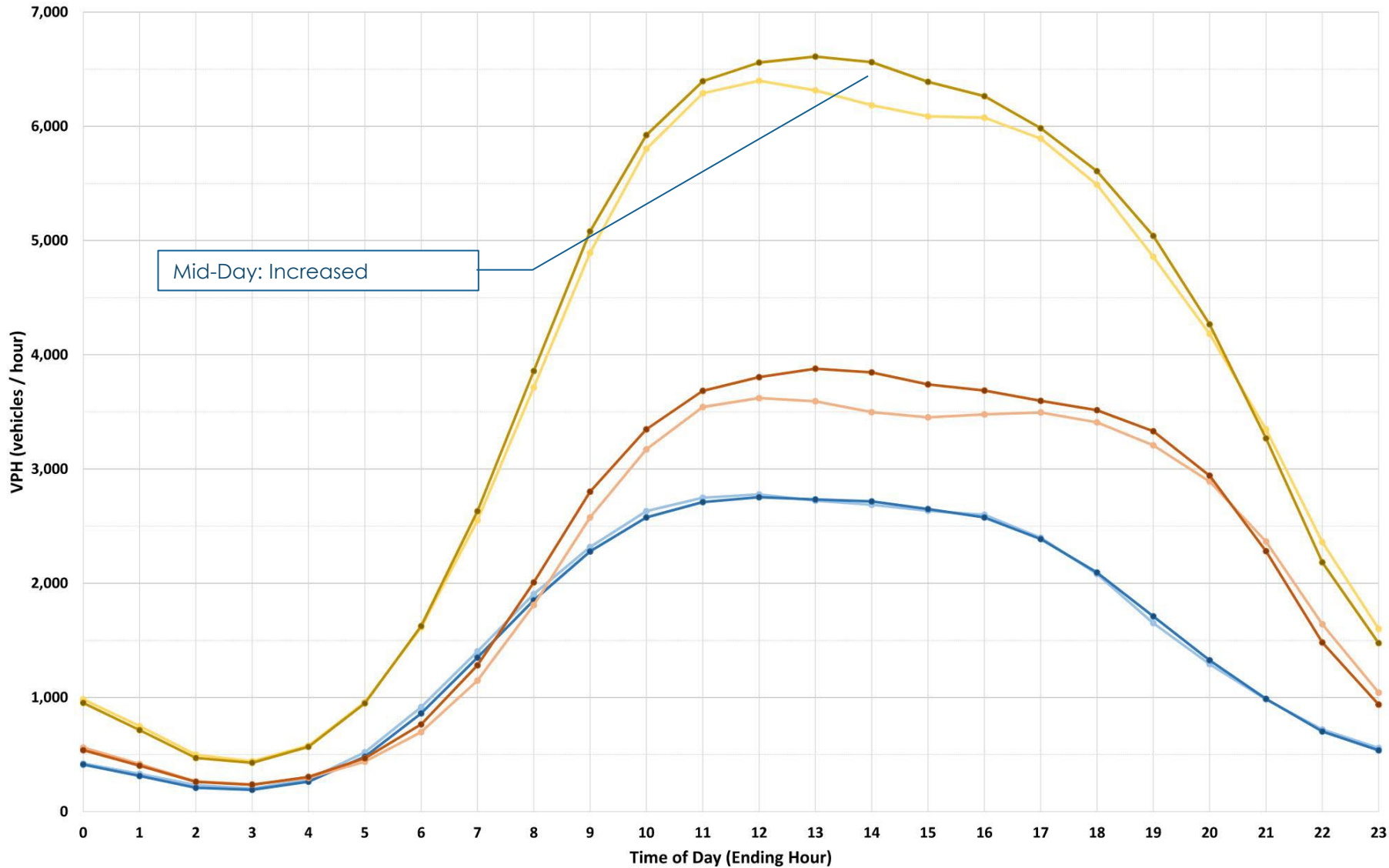


Legend

- 2024-EB
- 2024-WB
- 2024-EB & WB
- 2023-EB
- 2023-WB
- 2023-EB & WB

Average Volume per Hour (VPH)
ALL Saturdays
(Averaged by Hour)
 June – August
 2023 - 2024
(Source – MDTA Wavetronix Data)

SUMMER AVERAGE HOURLY TRAFFIC VOLUME: SUNDAY



Legend

- 2024-EB
- 2024-WB
- 2024-EB & WB
- 2023-EB
- 2023-WB
- 2023-EB & WB

Average Volume per Hour (VPH)
ALL Sundays
(Averaged by Hour)
June – August
2023 - 2024
(Source – MDTA Wavetronix Data)