



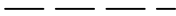













LEGEND

LIMIT OF DISTURBANCE	
RIGHT-OF-WAY	
100-YEAR FLOODPLAIN	
WUS BOUNDARY	
CULVERTED WUS	
WETLAND BOUNDARY	
WETLAND BUFFER BOUNDARY	
WUS IMPACT TEMPORARY	
WUS IMPACT PERMANENT	
WETLAND IMPACT TEMPORARY	
WETLAND IMPACT PERMANENT	
WETLAND BUFFER IMPACT TEMPORARY	
WETLAND BUFFER IMPACT PERMANENT	
LOD OVERLAP WITH ADJACENT PROJECT	
2' CONTOURS	

LEGEND	
I-95 ETL NORTHBOUND EXTENSION PHASE II	
HARFORD COUNTY, MARYLAND	
 Maryland Transportation Authority	MARYLAND TRANSPORTATION AUTHORITY
DATE: <u> JULY 2019 </u>	