
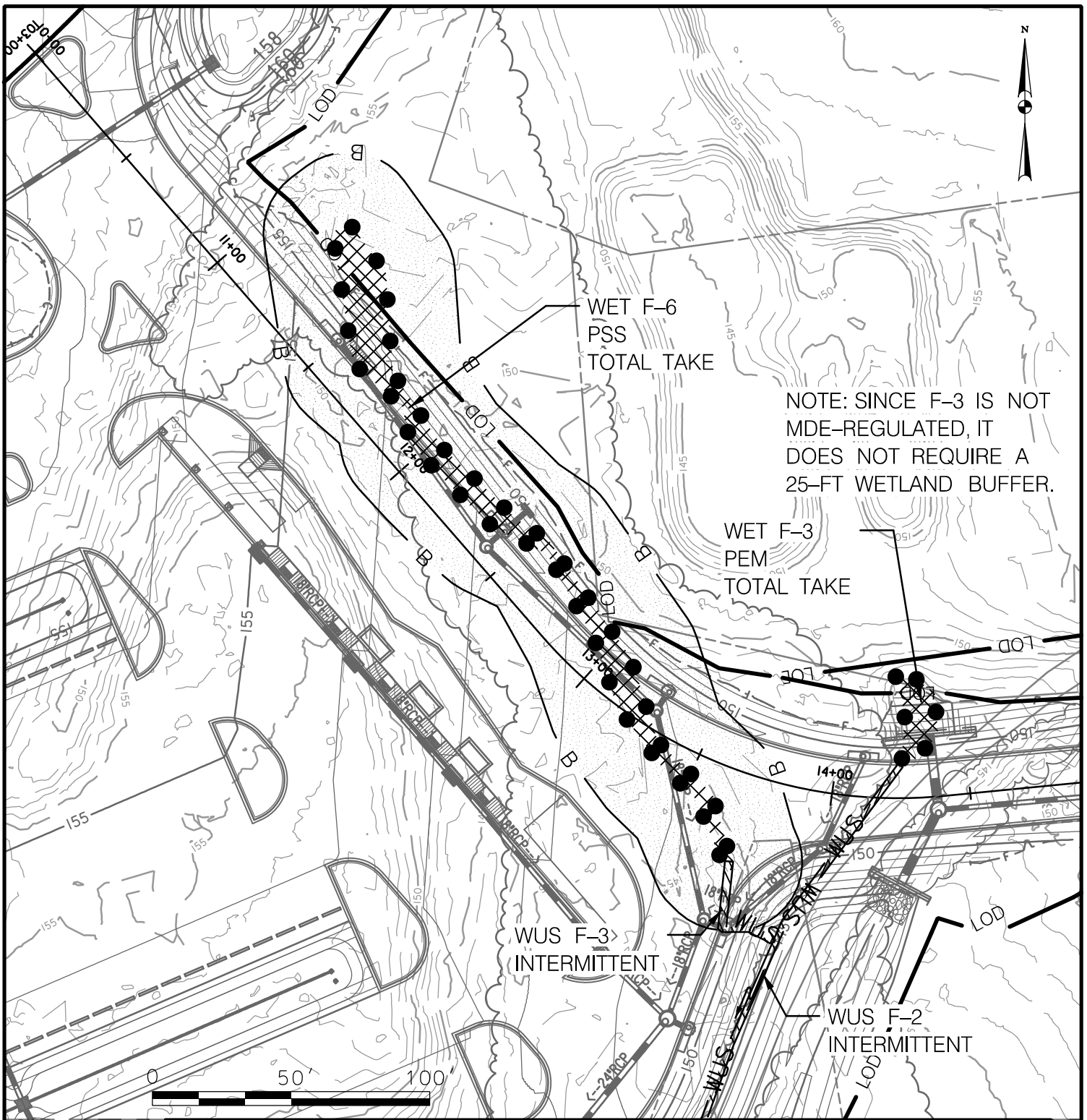


IMPACT PLATE KEYMAP I-95 ETL NORTHBOUND EXTENSION PHASE II MD 24/MD 924 PARK AND RIDE HARFORD COUNTY, MARYLAND	
 MARYLAND TRANSPORTATION AUTHORITY	
CONTRACT NO.: KH-3023	
SCALE: 1" = 500'	DATE: SEPTEMBER 2019



MATCHLINE PLATE 2

IMPACTS ON THIS PLATE

	TEMPORARY	PERMANENT
PFO WETLAND	0 SF	0 SF
PSS WETLAND	0 SF	2,114 SF
PEM WETLAND	0 SF	318 SF
PERENNIAL WUS	0 SF/LF	0 SF/LF
INTERMITTENT WUS	0 SF/LF	413/192 SF/LF
EPHEMERAL WUS	0 SF/LF	0 SF/LF
WETLAND BUFFER	0 SF	16,012 SF
100-YEAR FLOODPLAIN	0 SF	0 SF

WETLAND IMPACT PLATE

I-95 ETL NORTHBOUND EXTENSION
 PHASE II
 MD 24/MD 924 PARK AND RIDE

HARFORD COUNTY, MARYLAND



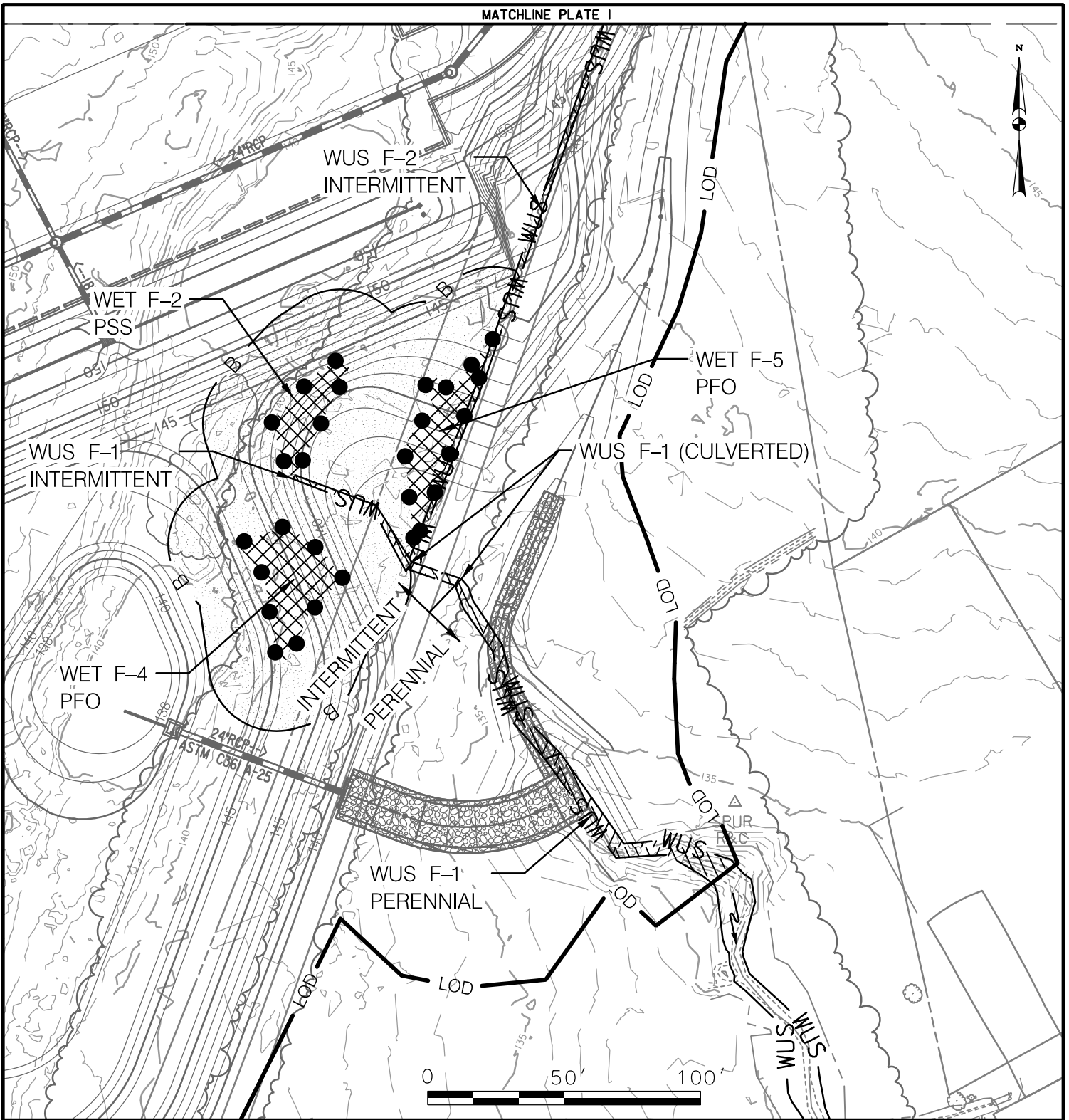
**MARYLAND
 TRANSPORTATION AUTHORITY**

SCALE: 1" = 50'

CONTRACT NO.: KH-3023

DATE: SEPTEMBER 2019

PLATE 1 OF 2



IMPACTS ON THIS PLATE

	TEMPORARY	PERMANENT
PFO WETLAND	0 SF	1,647 SF
PSS WETLAND	0 SF	503 SF
PEM WETLAND	0 SF	0 SF
PERENNIAL WUS	0 SF/LF	839/157 SF/LF
INTERMITTENT WUS	0 SF/LF	580/286 SF/LF
EPHEMERAL WUS	0 SF/LF	0 SF/LF
WETLAND BUFFER	0 SF	10,391 SF
100-YEAR FLOODPLAIN	0 SF	0 SF

WETLAND IMPACT PLATE

I-95 ETL NORTHBOUND EXTENSION
 PHASE II
 MD 24/MD 924 PARK AND RIDE

HARFORD COUNTY, MARYLAND



**MARYLAND
 TRANSPORTATION AUTHORITY**

SCALE: 1" = 50'

CONTRACT NO.: KH-3023

DATE: SEPTEMBER 2019

PLATE 2 OF 2