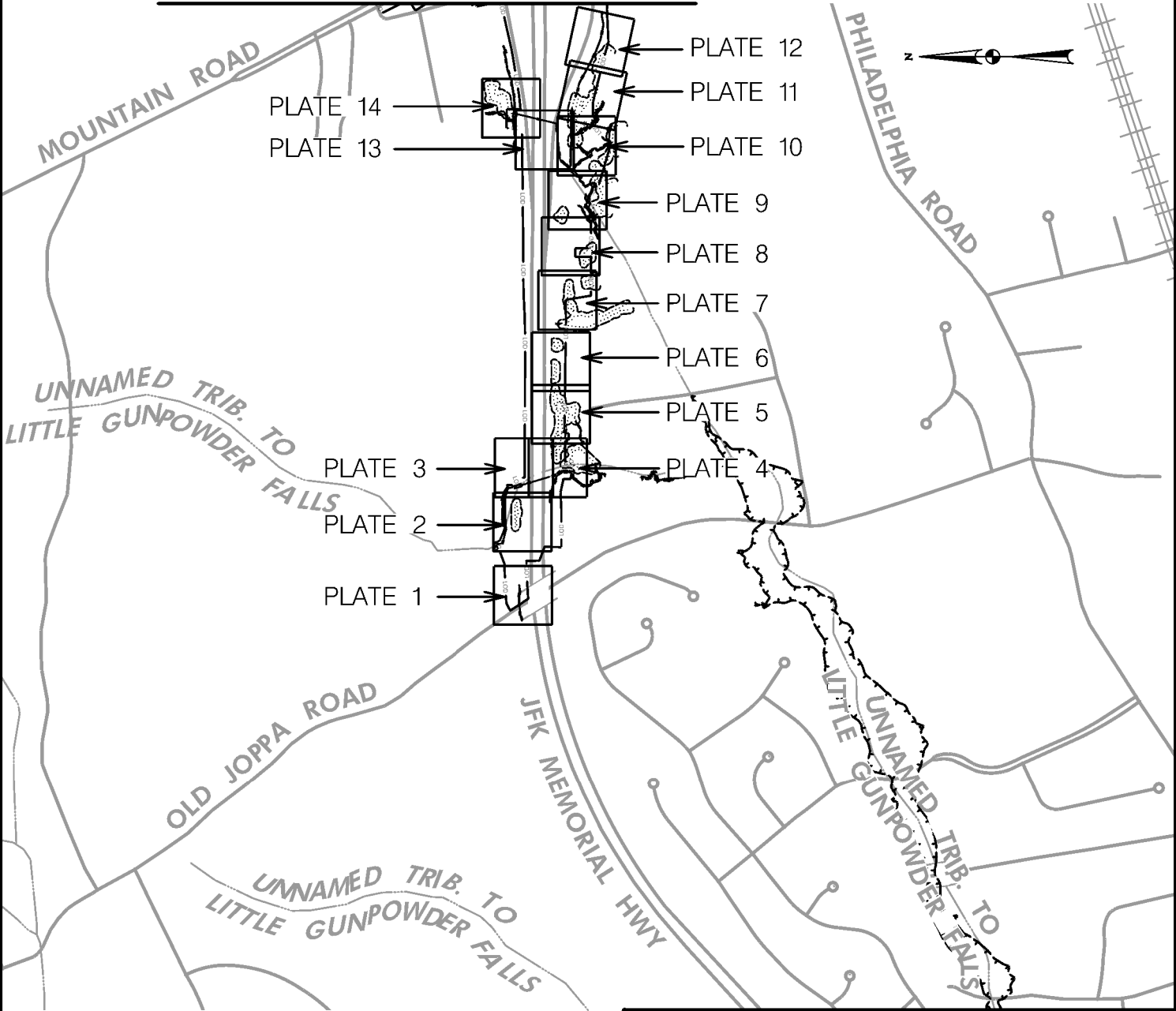


MATCHLINE KEYMAP 2



IMPACT PLATE KEYMAP I

I-95 ETL NORTHBOUND EXTENSION
PHASE II

MD 152 INTERCHANGE/I-95 NB ETL TWO-
LANE EXTENSION/MD 152 NOISE WALL
HARFORD COUNTY, MARYLAND



MARYLAND
TRANSPORTATION AUTHORITY

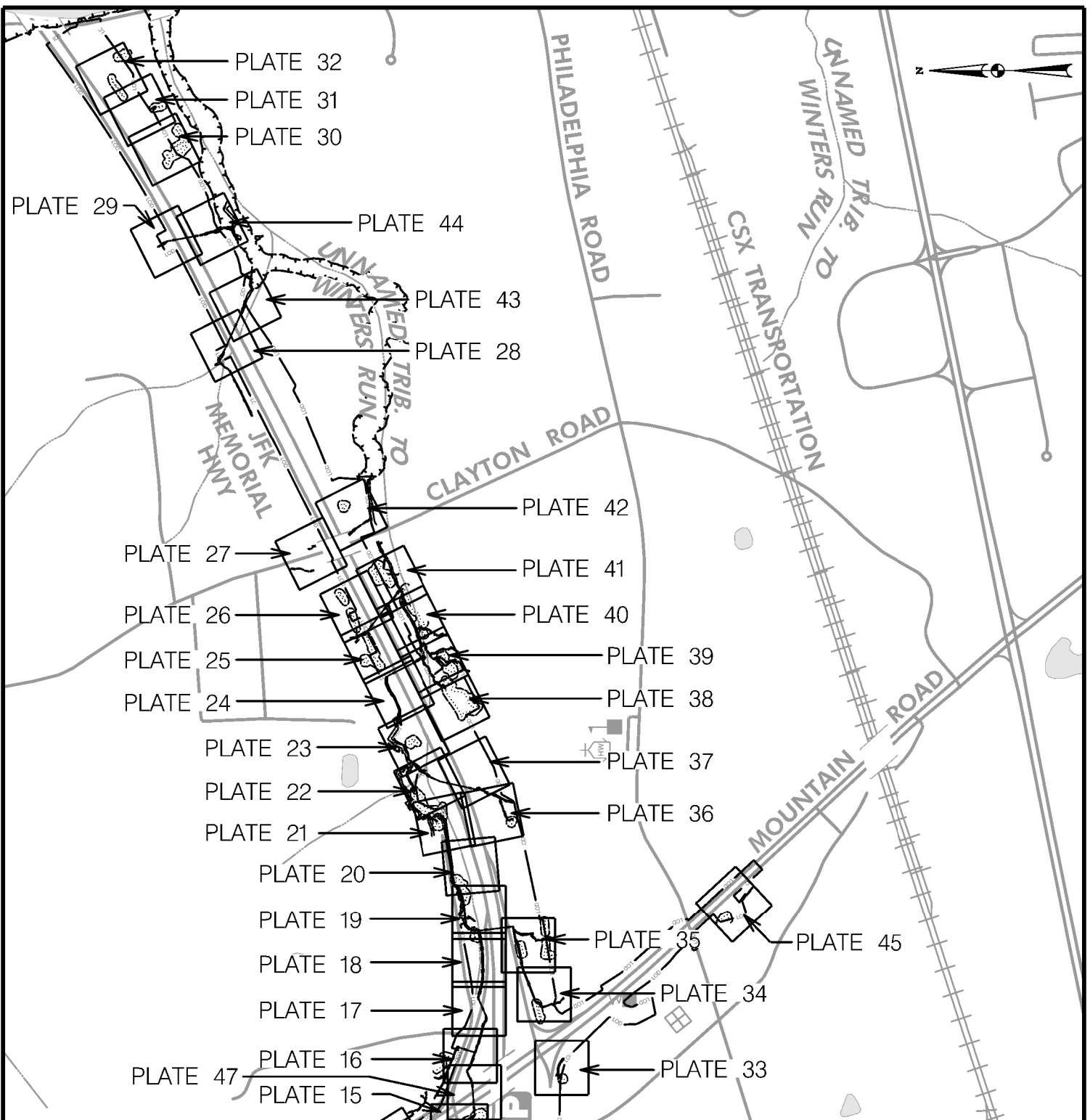
CONTRACT NO.: KH-3019

SCALE: 1" = 1,000'

DATE: AUGUST 2019



SCALE: 1"=1000'



MATCHLINE KEYMAP 1

IMPACT PLATE KEYMAP 2

I-95 ETL NORTHBOUND EXTENSION
PHASE II

MD 152 INTERCHANGE/I-95 NB ETL TWO-
LANE EXTENSION/MD 152 NOISE WALL
HARFORD COUNTY, MARYLAND



**MARYLAND
TRANSPORTATION AUTHORITY**

CONTRACT NO.: KH-3019

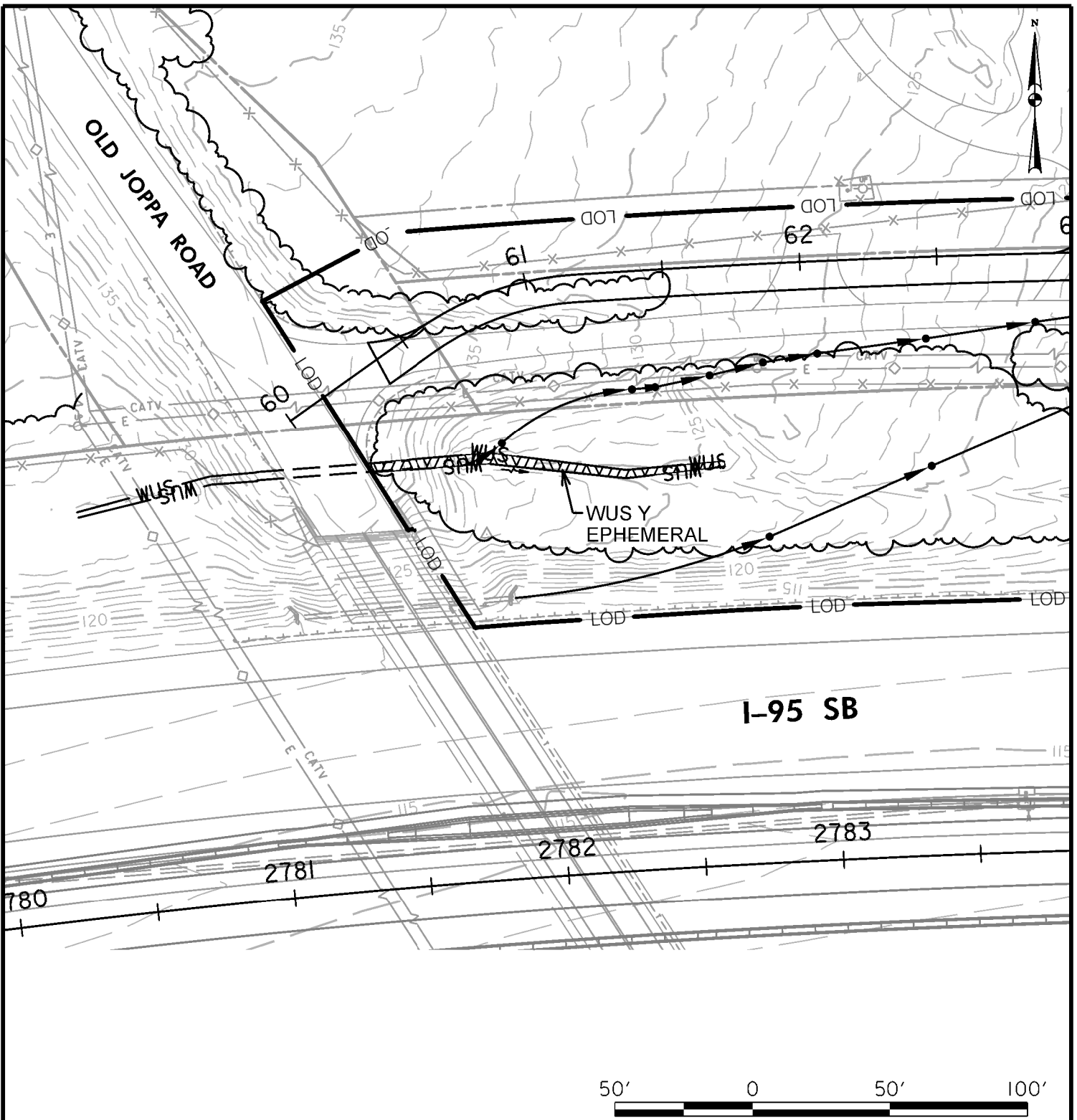
SCALE: 1" = 1,000'

DATE: AUGUST 2019

1000' 0 1000' 2000'



SCALE: 1"=1000'



IMPACTS ON THIS PLATE

	TEMPORARY	PERMANENT
PFO WETLAND	0 SF	0 SF
PSS WETLAND	0 SF	0 SF
PEM WETLAND	0 SF	0 SF
PERENNIAL WUS	0 LF/SF	0 LF/SF
INTERMITTENT WUS	0 LF/SF	0 LF/SF
EPHEMERAL WUS	0 LF/SF	130/432 LF/SF
WETLAND BUFFER	0 SF	0 SF
100-YEAR FLOODPLAIN	0 SF	0 SF

WETLAND IMPACT PLATE

I-95 ETL NORTHBOUND EXTENSION
 PHASE II
 MD 152 INTERCHANGE/I-95 NB ETL TWO-LANE
 EXTENSION/MD 152 NOISE WALL
 HARFORD COUNTY, MARYLAND



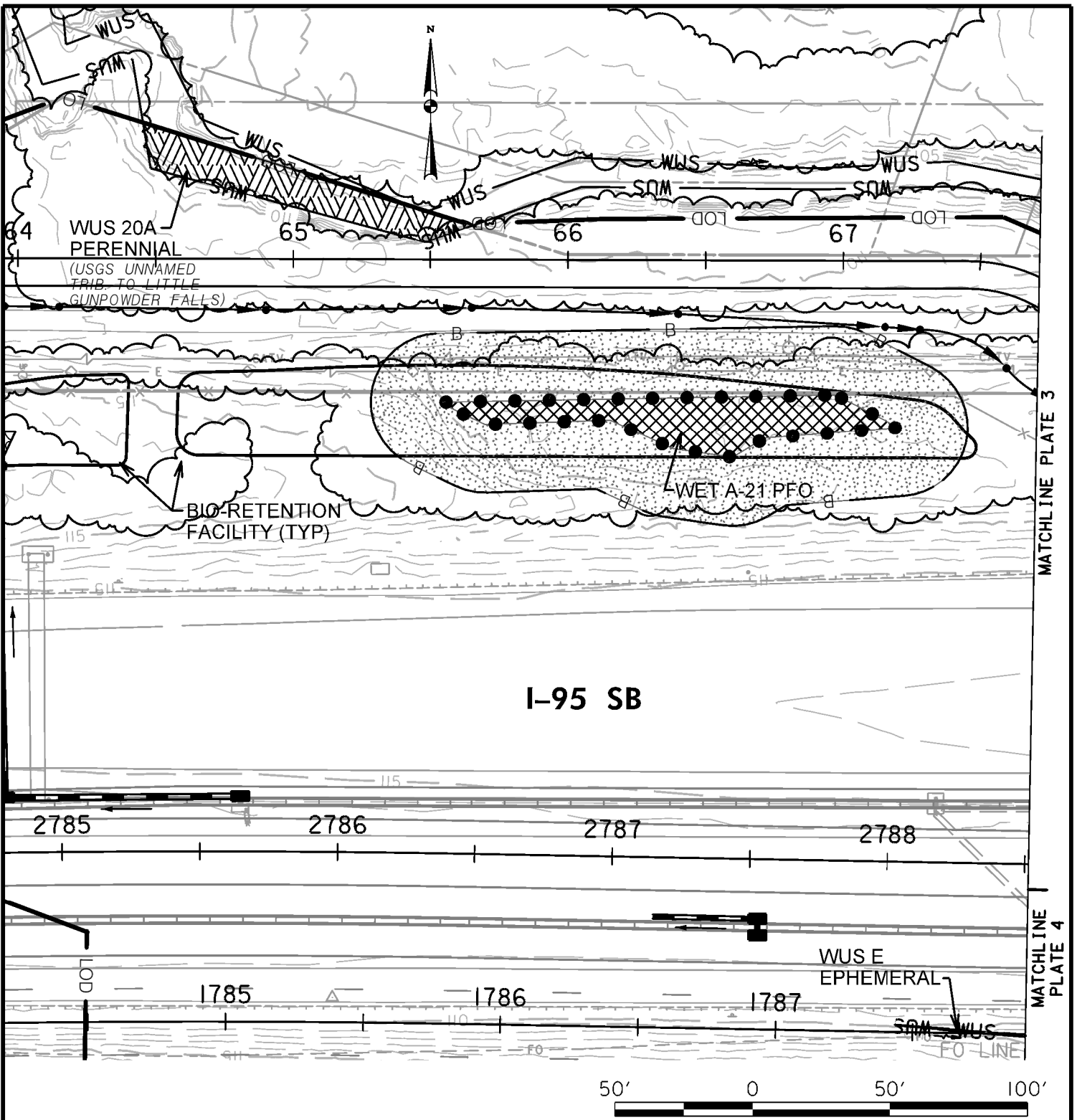
**MARYLAND
 TRANSPORTATION AUTHORITY**

SCALE: 1" = 50'

CONTRACT NO.: KH-3019

DATE: AUGUST 2019

PLATE 1 OF 47



IMPACTS ON THIS PLATE

	TEMPORARY	PERMANENT
PFO WETLAND	0 SF	1,930 SF
PSS WETLAND	0 SF	0 SF
PEM WETLAND	0 SF	0 SF
PERENNIAL WUS	0 LF/SF	III/I, 481 LF/SF
INTERMITTENT WUS	0 LF/SF	0 LF/SF
EPHEMERAL WUS	0 LF/SF	48/29 LF/SF
WETLAND BUFFER	0 SF	10,544 SF
100-YEAR FLOODPLAIN	0 SF	0 SF

WETLAND IMPACT PLATE

I-95 ETL NORTHBOUND EXTENSION
 PHASE II
 MD 152 INTERCHANGE/I-95 NB ETL TWO-LANE
 EXTENSION/MD 152 NOISE WALL
 HARFORD COUNTY, MARYLAND



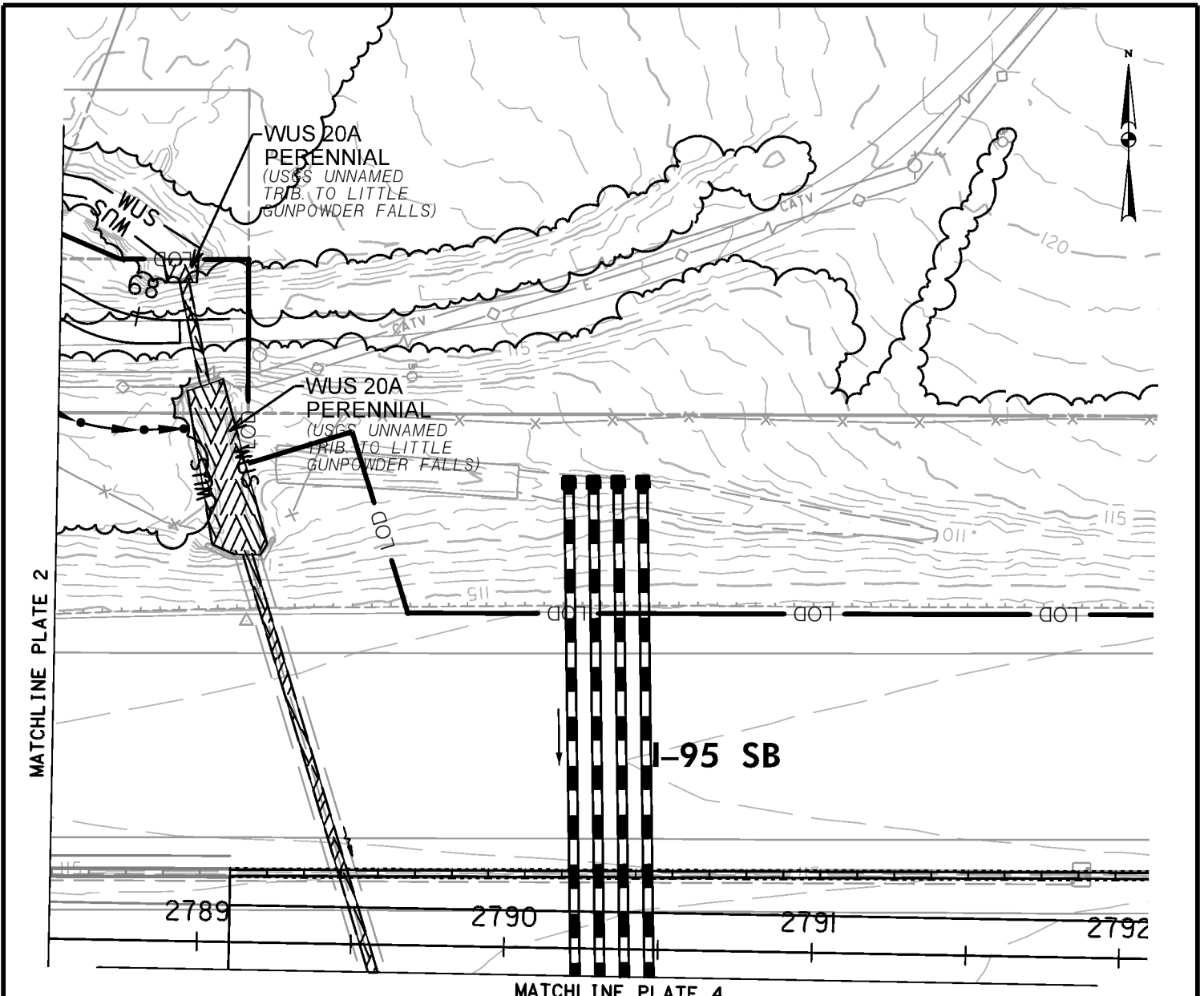
**MARYLAND
 TRANSPORTATION AUTHORITY**

SCALE: 1" = 50'

CONTRACT NO.: KH-3019

DATE: AUGUST 2019

PLATE 2 OF 47



IMPACTS ON THIS PLATE

	TEMPORARY	PERMANENT
PFO WETLAND	0 SF	0 SF
PSS WETLAND	0 SF	0 SF
PEM WETLAND	0 SF	0 SF
PERENNIAL WUS	0 LF/SF	240/1,407 LF/SF
INTERMITTENT WUS	0 LF/SF	0 LF/SF
EPHEMERAL WUS	0 LF/SF	0 LF/SF
WETLAND BUFFER	0 SF	0 SF
100-YEAR FLOODPLAIN	0 SF	0 SF

WETLAND IMPACT PLATE

I-95 ETL NORTHBOUND EXTENSION
 PHASE II
 MD 152 INTERCHANGE/I-95 NB ETL TWO-LANE
 EXTENSION/MD 152 NOISE WALL
 HARFORD COUNTY, MARYLAND



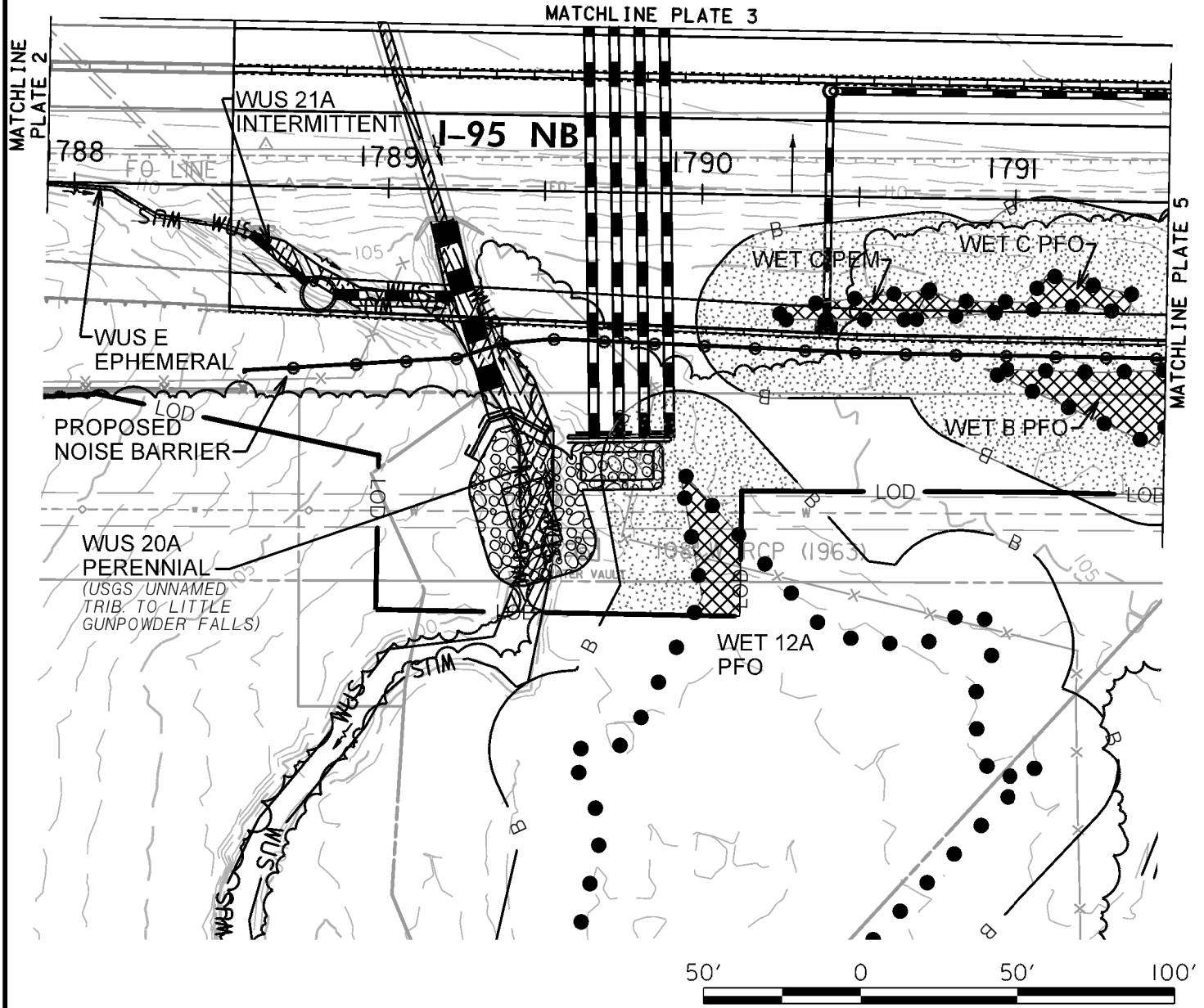
**MARYLAND
 TRANSPORTATION AUTHORITY**

SCALE: 1" = 50'

CONTRACT NO.: KH-3019

DATE: AUGUST 2019

PLATE 3 OF 47



IMPACTS ON THIS PLATE

	TEMPORARY	PERMANENT
PFO WETLAND	0 SF	1,644 SF
PSS WETLAND	0 SF	0 SF
PEM WETLAND	0 SF	293 SF
PERENNIAL WUS	0 LF/SF	198/1,605 LF/SF
INTERMITTENT WUS	0 LF/SF	74/374 LF/SF
EPHEMERAL WUS	0 LF/SF	65/73 LF/SF
WETLAND BUFFER	0 SF	11,383 SF
100-YEAR FLOODPLAIN	0 SF	0 SF

WETLAND IMPACT PLATE

I-95 ETL NORTHBOUND EXTENSION
 PHASE II
 MD 152 INTERCHANGE/I-95 NB ETL TWO-
 LANE EXTENSION/MD 152 NOISE WALL
 HARFORD COUNTY, MARYLAND



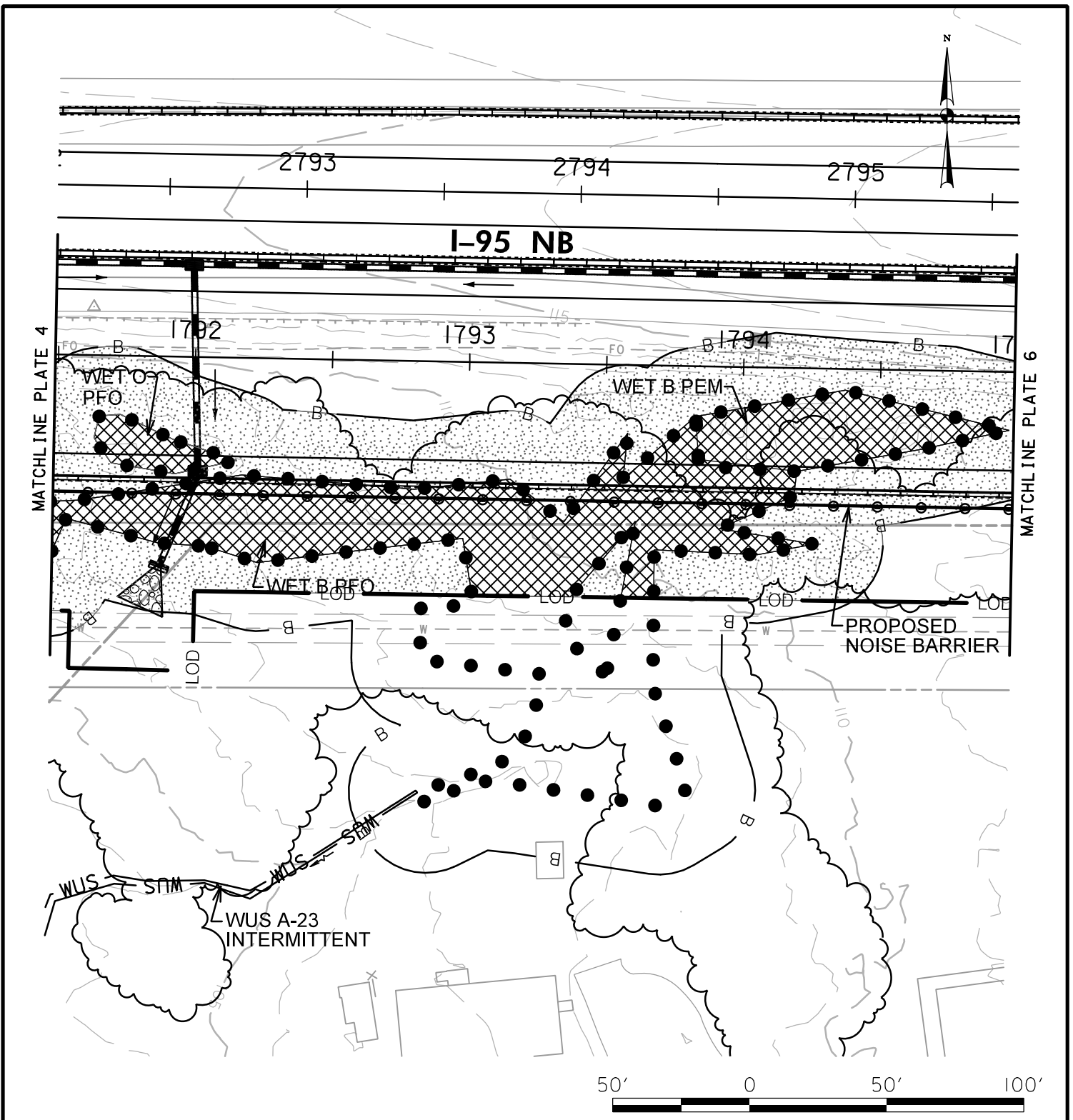
**MARYLAND
 TRANSPORTATION AUTHORITY**

SCALE: 1" = 50'

CONTRACT NO.: KH-3019

DATE: AUGUST 2019

PLATE 4 OF 47



IMPACTS ON THIS PLATE

	TEMPORARY	PERMANENT
PFO WETLAND	0 SF	7,984 SF
PSS WETLAND	0 SF	0 SF
PEM WETLAND	0 SF	2,091 SF
PERENNIAL WUS	0 LF/SF	0 LF/SF
INTERMITTENT WUS	0 LF/SF	0 LF/SF
EPHEMERAL WUS	0 LF/SF	0 LF/SF
WETLAND BUFFER	0 SF	17,283 SF
100-YEAR FLOODPLAIN	0 SF	0 SF

WETLAND IMPACT PLATE

I-95 ETL NORTHBOUND EXTENSION
 PHASE II
 MD 152 INTERCHANGE/I-95 NB ETL TWO-LANE
 EXTENSION/MD 152 NOISE WALL
 HARFORD COUNTY, MARYLAND



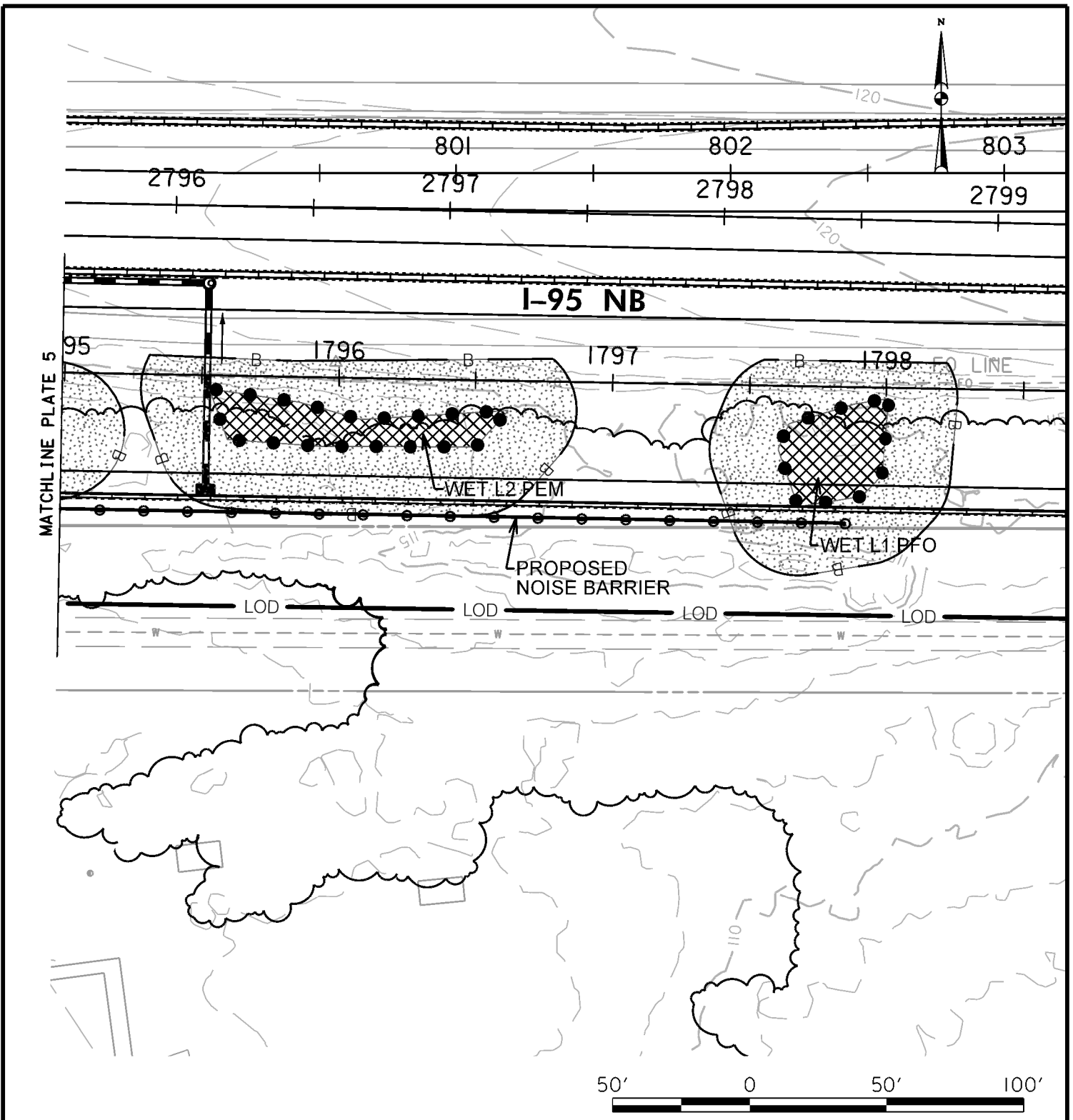
**MARYLAND
 TRANSPORTATION AUTHORITY**

SCALE: 1" = 50'

CONTRACT NO.: KH-3019

DATE: AUGUST 2019

PLATE 5 OF 47



IMPACTS ON THIS PLATE

	TEMPORARY	PERMANENT
PFO WETLAND	0 SF	1,167 SF
PSS WETLAND	0 SF	0 SF
PEM WETLAND	0 SF	1,352 SF
PERENNIAL WUS	0 LF/SF	0 LF/SF
INTERMITTENT WUS	0 LF/SF	0 LF/SF
EPHEMERAL WUS	0 LF/SF	0 LF/SF
WETLAND BUFFER	0 SF	12,522 SF
100-YEAR FLOODPLAIN	0 SF	0 SF

WETLAND IMPACT PLATE

I-95 ETL NORTHBOUND EXTENSION
 PHASE II
 MD 152 INTERCHANGE/I-95 NB ETL TWO-LANE
 EXTENSION/MD 152 NOISE WALL
 HARFORD COUNTY, MARYLAND



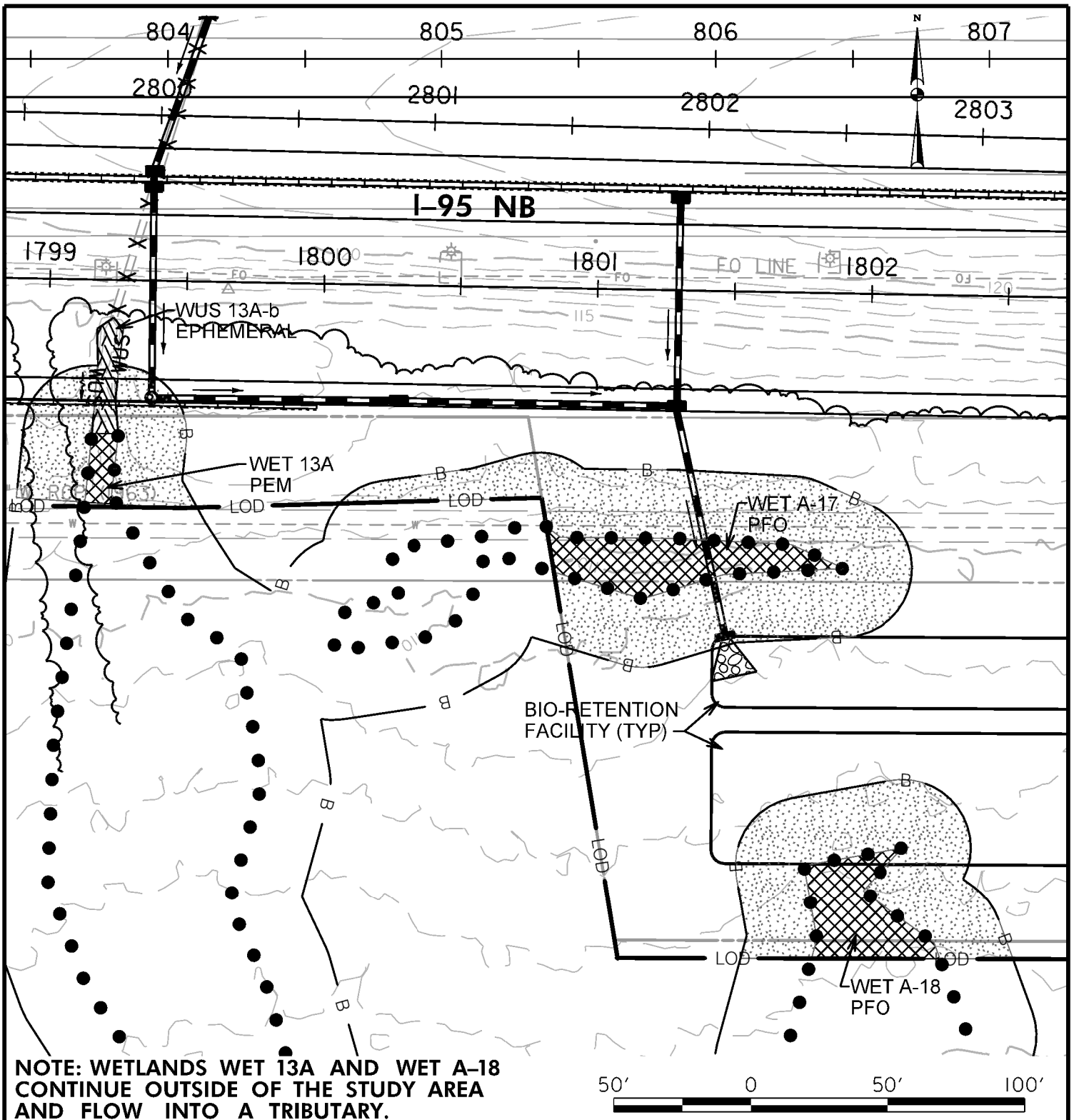
**MARYLAND
 TRANSPORTATION AUTHORITY**

SCALE: 1" = 50'

CONTRACT NO.: KH-3019

DATE: AUGUST 2019

PLATE 6 OF 47



IMPACTS ON THIS PLATE

	TEMPORARY	PERMANENT
PFO WETLAND	0 SF	2,652 SF
PSS WETLAND	0 SF	0 SF
PEM WETLAND	0 SF	246 SF
PERENNIAL WUS	0 LF/SF	0 LF/SF
INTERMITTENT WUS	0 LF/SF	0 LF/SF
EPHEMERAL WUS	0 LF/SF	43/339 LF/SF
WETLAND BUFFER	0 SF	13,637 SF
100-YEAR FLOODPLAIN	0 SF	0 SF

WETLAND IMPACT PLATE

I-95 ETL NORTHBOUND EXTENSION
PHASE II
MD 152 INTERCHANGE/I-95 NB ETL TWO-LANE
EXTENSION/MD 152 NOISE WALL
HARFORD COUNTY, MARYLAND



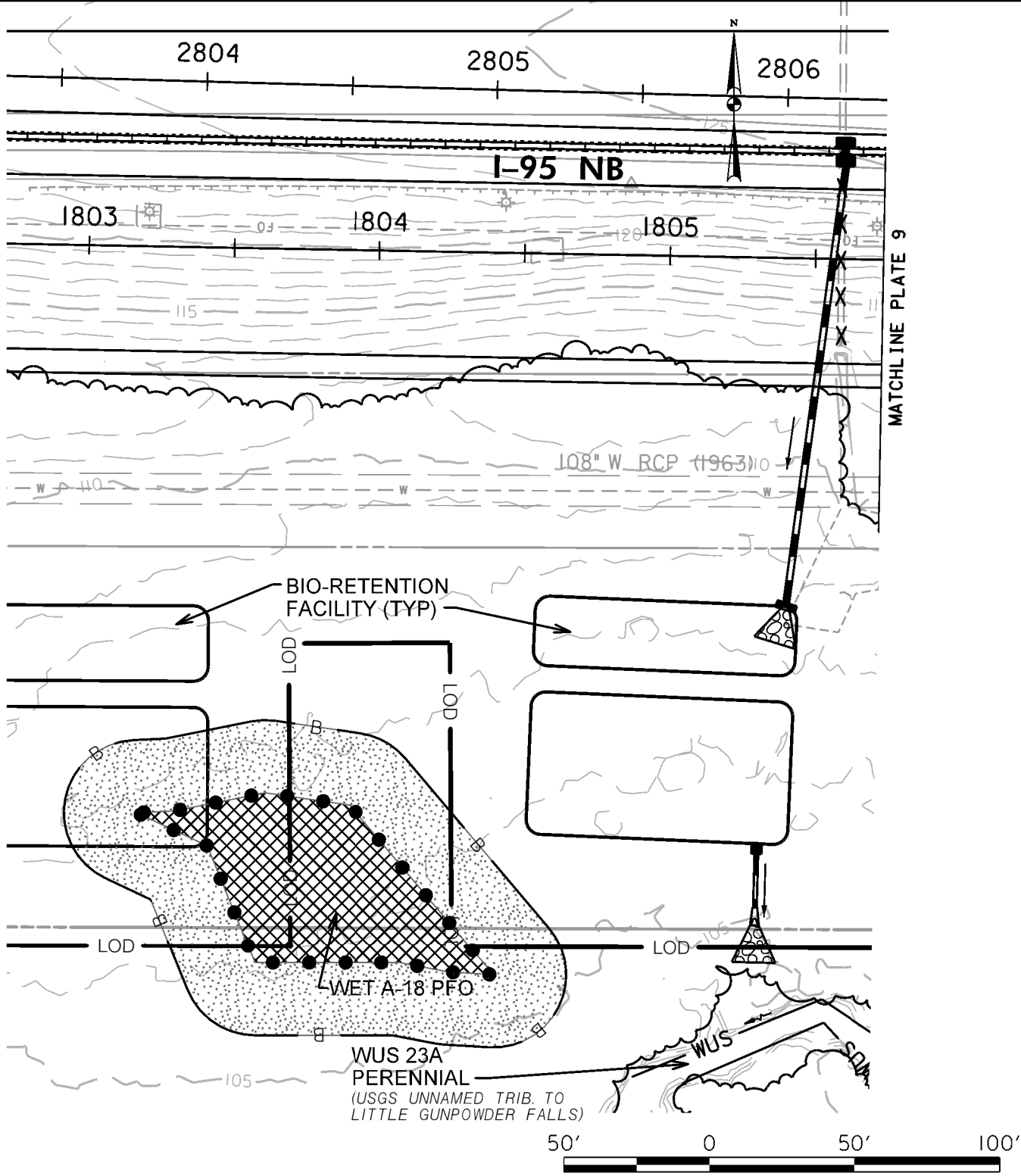
**MARYLAND
TRANSPORTATION AUTHORITY**

SCALE: 1" = 50'

CONTRACT NO.: KH-3019

DATE: AUGUST 2019

PLATE 7 OF 47



IMPACTS ON THIS PLATE

	TEMPORARY	PERMANENT
PFO WETLAND	0 SF	3,937 SF
PSS WETLAND	0 SF	0 SF
PEM WETLAND	0 SF	0 SF
PERENNIAL WUS	0 LF/SF	0 LF/SF
INTERMITTENT WUS	0 LF/SF	0 LF/SF
EPHEMERAL WUS	0 LF/SF	0 LF/SF
WETLAND BUFFER	0 SF	9,542 SF
100-YEAR FLOODPLAIN	0 SF	0 SF

WETLAND IMPACT PLATE

I-95 ETL NORTHBOUND EXTENSION
PHASE II
MD 152 INTERCHANGE/I-95 NB ETL TWO-
LANE EXTENSION/MD 152 NOISE WALL
HARFORD COUNTY, MARYLAND



**MARYLAND
TRANSPORTATION AUTHORITY**

SCALE: 1" = 50'

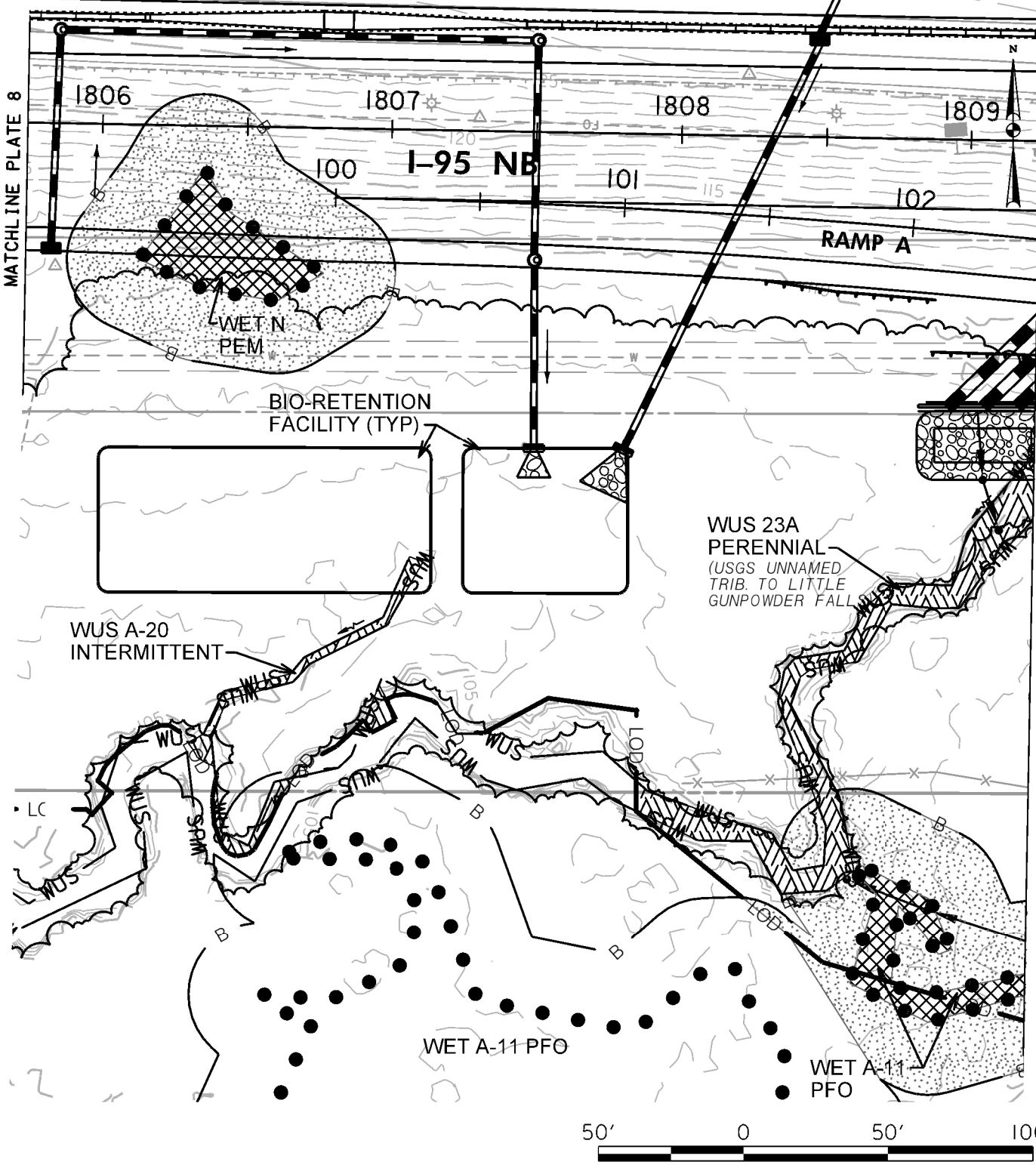
CONTRACT NO.: KH-3019

DATE: AUGUST 2019

PLATE 8 OF 47

MATCHLINE PLATE 8

MATCHLINE PLATE 10 / MATCHLINE PLATE 13



IMPACTS ON THIS PLATE

	TEMPORARY	PERMANENT
PFO WETLAND	0 SF	1,062 SF
PSS WETLAND	0 SF	0 SF
PEM WETLAND	0 SF	1,318 SF
PERENNIAL WUS	0 LF/SF	344/2,447 LF/SF
INTERMITTENT WUS	0 LF/SF	102/310 LF/SF
EPHEMERAL WUS	0 LF/SF	0 LF/SF
WETLAND BUFFER	0 SF	11,982 SF
100-YEAR FLOODPLAIN	0 SF	0 SF

WETLAND IMPACT PLATE

I-95 ETL NORTHBOUND EXTENSION
 PHASE II
 MD 152 INTERCHANGE/I-95 NB ETL TWO-LANE
 EXTENSION/MD 152 NOISE WALL
 HARFORD COUNTY, MARYLAND



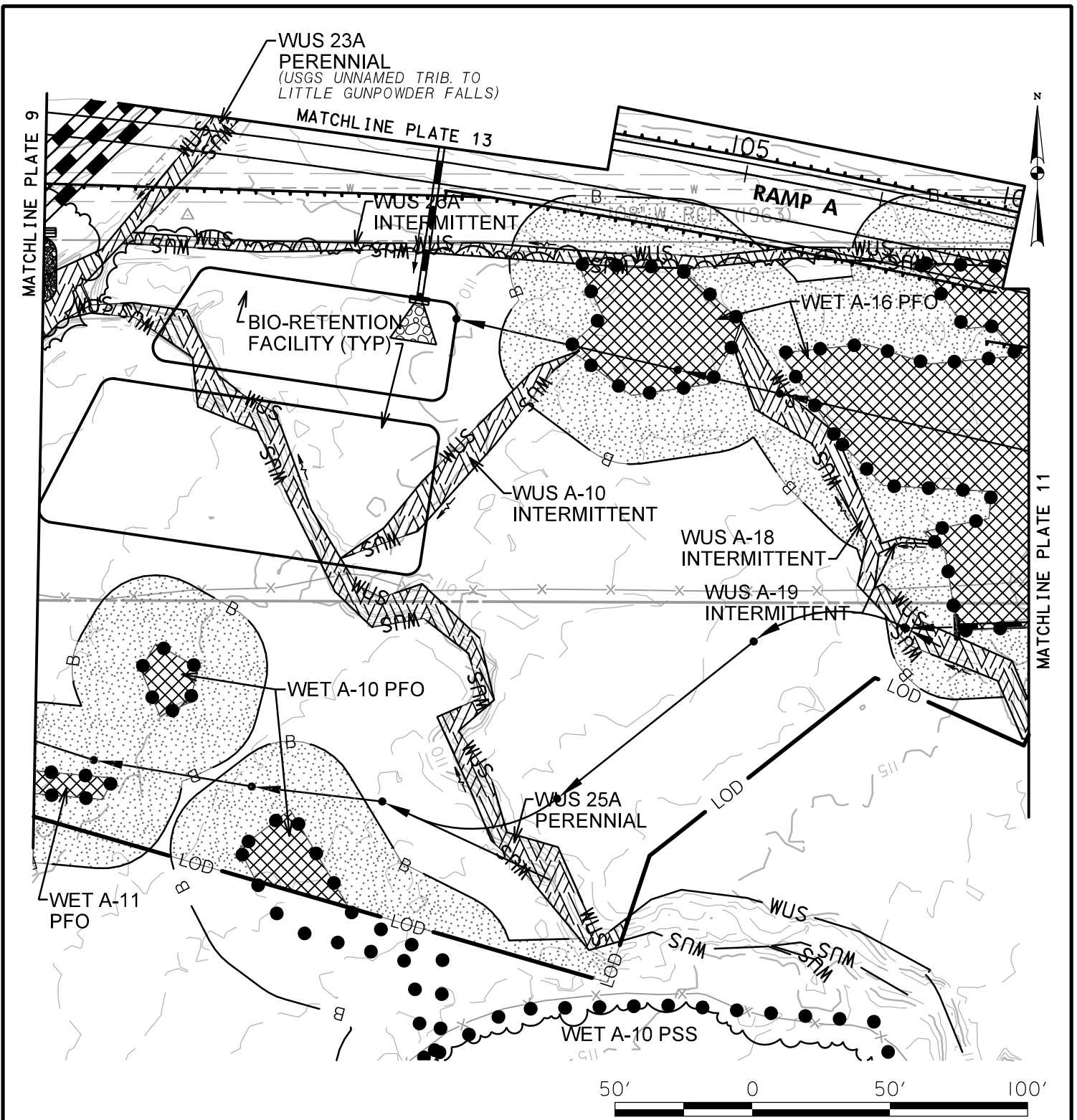
**MARYLAND
 TRANSPORTATION AUTHORITY**

SCALE: 1" = 50'

CONTRACT NO.: KH-3019

DATE: AUGUST 2019

PLATE 9 OF 47



IMPACTS ON THIS PLATE

	TEMPORARY	PERMANENT
PFO WETLAND	0 SF	8,880 SF
PSS WETLAND	0 SF	0 SF
PEM WETLAND	0 SF	0 SF
PERENNIAL WUS	0 LF/SF	447/3,541 LF/SF
INTERMITTENT WUS	0 LF/SF	638/3,786 LF/SF
EPHEMERAL WUS	0 LF/SF	0 LF/SF
WETLAND BUFFER	0 SF	20,884 SF
100-YEAR FLOODPLAIN	0 SF	0 SF

WETLAND IMPACT PLATE

I-95 ETL NORTHBOUND EXTENSION
 PHASE II
 MD 152 INTERCHANGE/I-95 NB ETL TWO-
 LANE EXTENSION/MD 152 NOISE WALL
 HARFORD COUNTY, MARYLAND



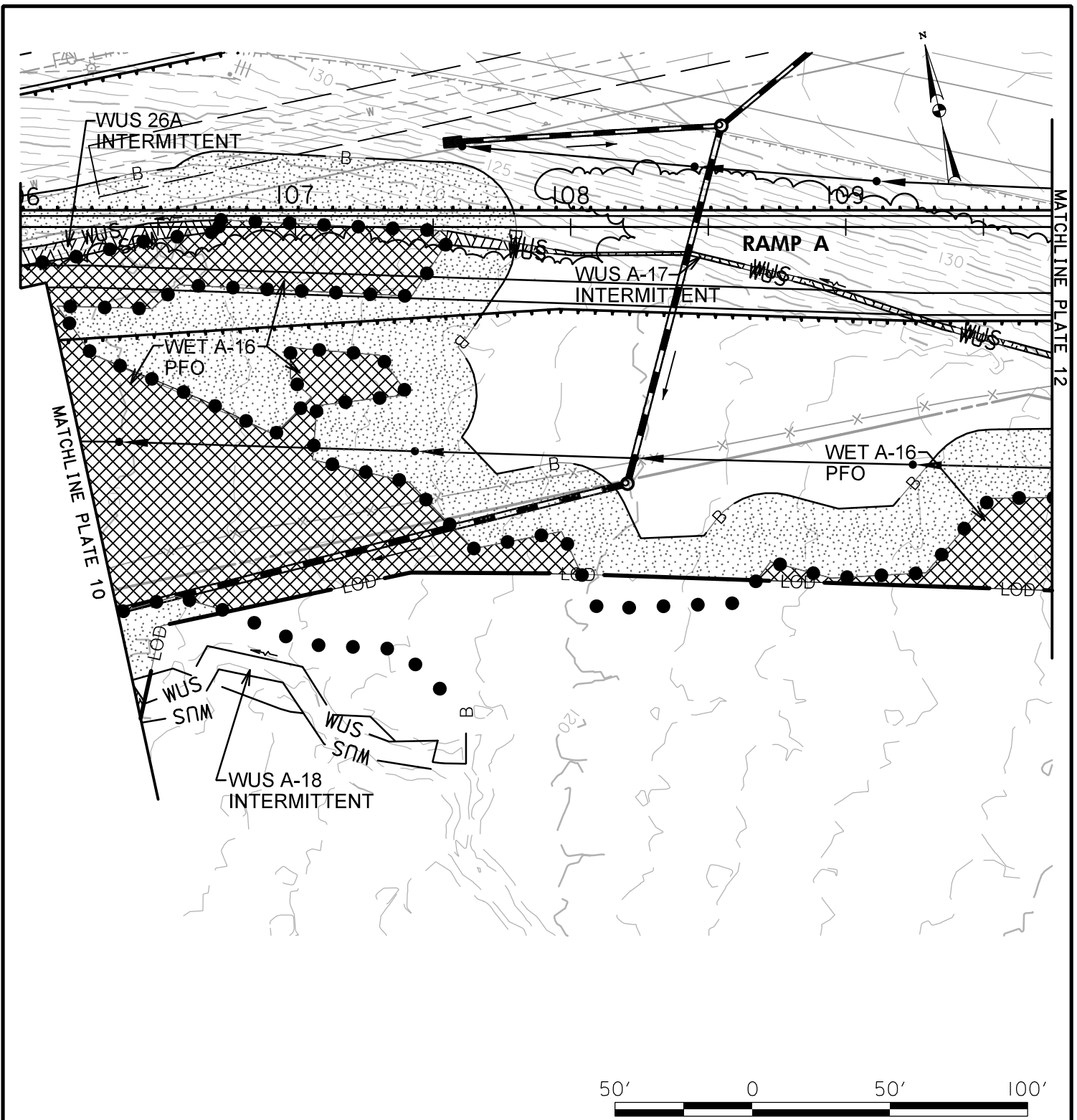
**MARYLAND
 TRANSPORTATION AUTHORITY**

SCALE: 1" = 50'

CONTRACT NO.: KH-3019

DATE: AUGUST 2019

PLATE 10 OF 47



IMPACTS ON THIS PLATE

	TEMPORARY	PERMANENT
PFO WETLAND	0 SF	13,896 SF
PSS WETLAND	0 SF	0 SF
PEM WETLAND	0 SF	0 SF
PERENNIAL WUS	0 LF/SF	0 LF/SF
INTERMITTENT WUS	0 LF/SF	307/885 LF/SF
EPHEMERAL WUS	0 LF/SF	0 LF/SF
WETLAND BUFFER	0 SF	17,217 SF
100-YEAR FLOODPLAIN	0 SF	0 SF

WETLAND IMPACT PLATE

I-95 ETL NORTHBOUND EXTENSION
 PHASE II
 MD 152 INTERCHANGE/I-95 NB ETL TWO-
 LANE EXTENSION/MD 152 NOISE WALL
 HARFORD COUNTY, MARYLAND



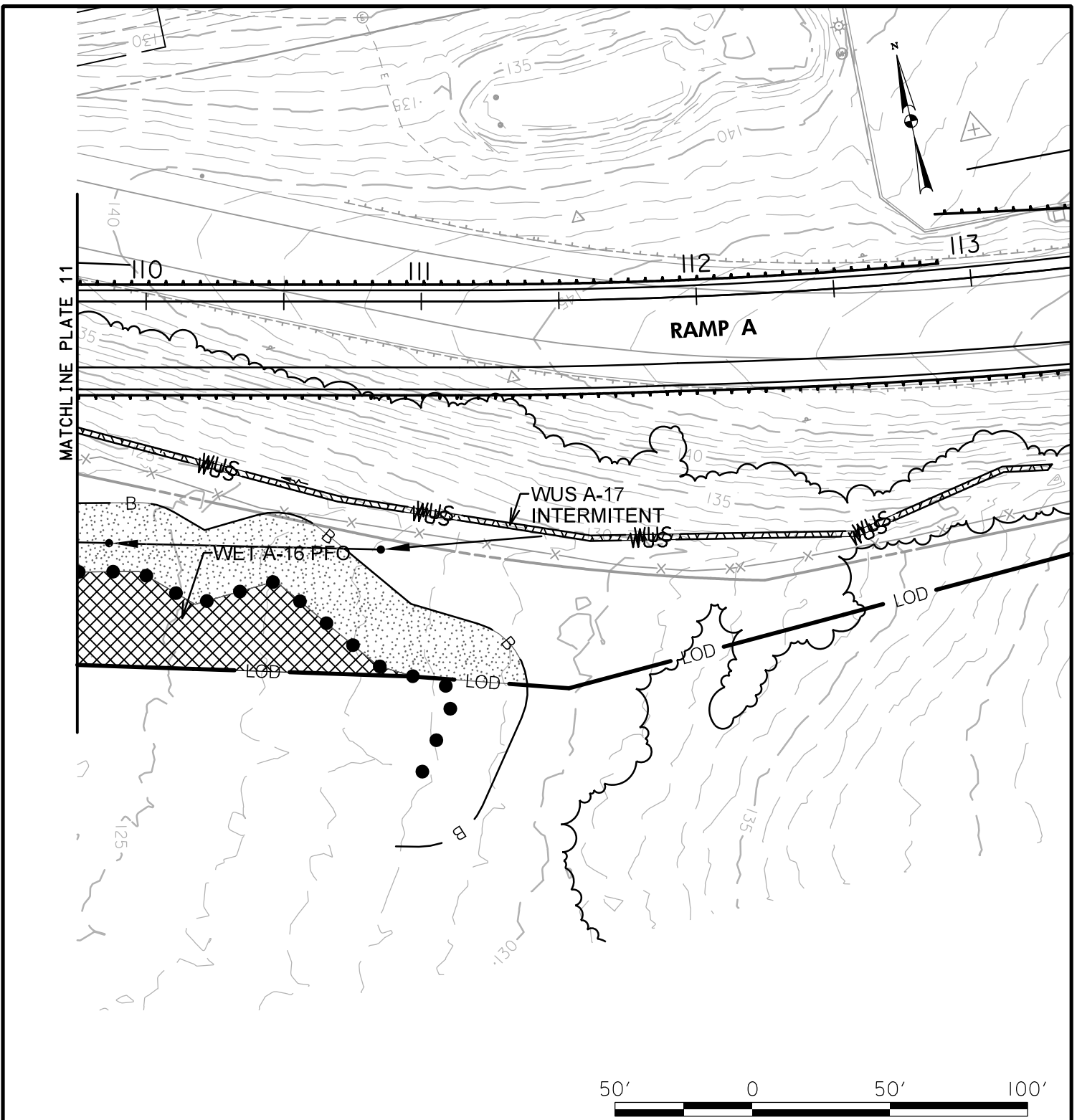
**MARYLAND
 TRANSPORTATION AUTHORITY**

SCALE: 1" = 50'

CONTRACT NO.: KH-3019

DATE: AUGUST 2019

PLATE II OF 47



IMPACTS ON THIS PLATE

	TEMPORARY	PERMANENT
PFO WETLAND	0 SF	2,884 SF
PSS WETLAND	0 SF	0 SF
PEM WETLAND	0 SF	0 SF
PERENNIAL WUS	0 LF/SF	0 LF/SF
INTERMITTENT WUS	0 LF/SF	367/728 LF/SF
EPHEMERAL WUS	0 LF/SF	0 LF/SF
WETLAND BUFFER	0 SF	4,262 SF
100-YEAR FLOODPLAIN	0 SF	0 SF

WETLAND IMPACT PLATE

I-95 ETL NORTHBOUND EXTENSION
 PHASE II
 MD 152 INTERCHANGE/I-95 NB ETL TWO-
 LANE EXTENSION/MD 152 NOISE WALL
 HARFORD COUNTY, MARYLAND



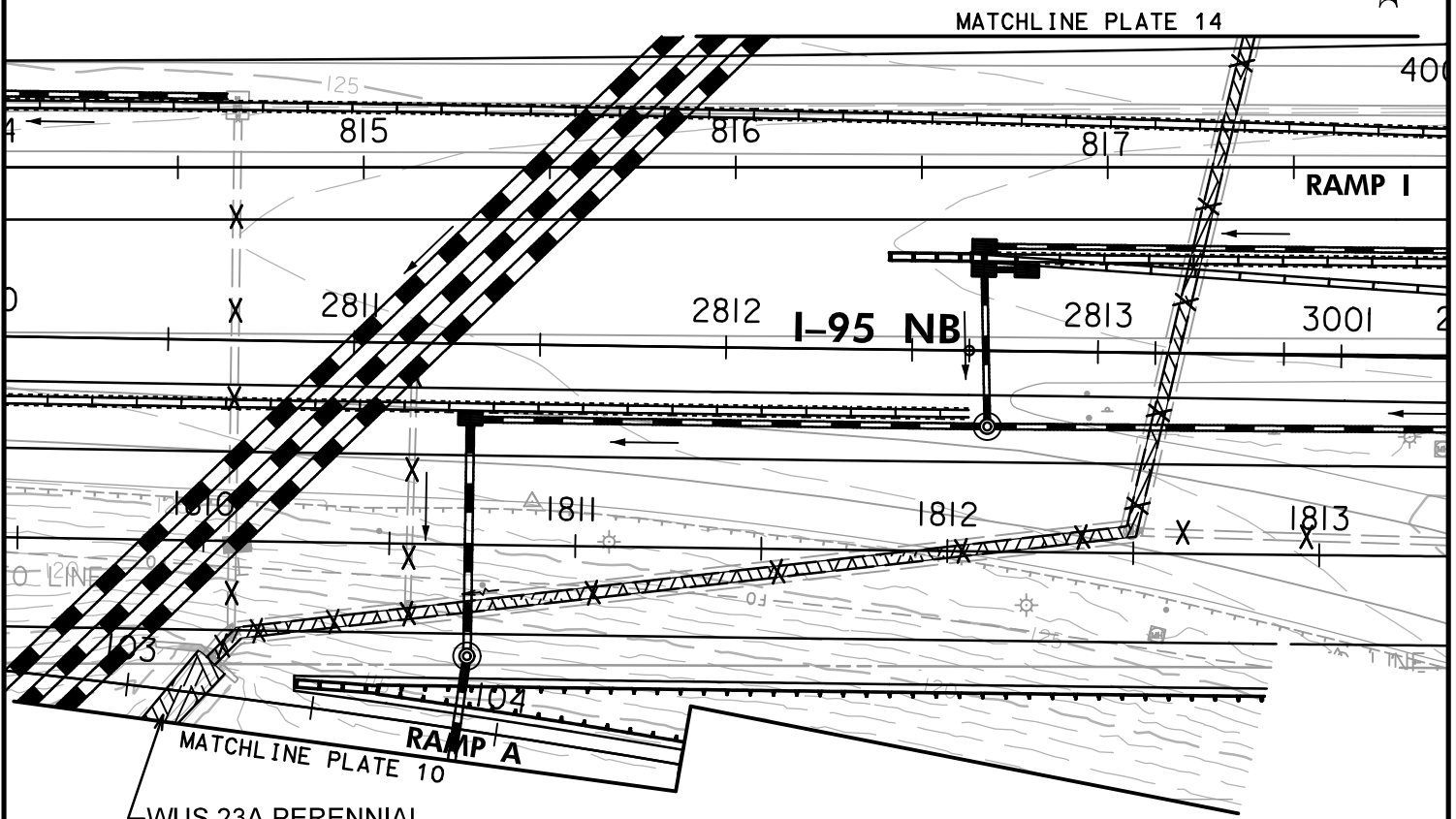
**MARYLAND
 TRANSPORTATION AUTHORITY**

SCALE: 1" = 50'

CONTRACT NO.: KH-3019

DATE: AUGUST 2019

PLATE 12 OF 47



WUS 23A PERENNIAL
(USGS UNNAMED TRIB. TO
LITTLE GUNPOWDER FALLS)



IMPACTS ON THIS PLATE

	TEMPORARY	PERMANENT
PFO WETLAND	0 SF	0 SF
PSS WETLAND	0 SF	0 SF
PEM WETLAND	0 SF	0 SF
PERENNIAL WUS	0 LF/SF	410/1,353 LF/SF
INTERMITTENT WUS	0 LF/SF	0 LF/SF
EPHEMERAL WUS	0 LF/SF	0 LF/SF
WETLAND BUFFER	0 SF	0 SF
100-YEAR FLOODPLAIN	0 SF	0 SF

WETLAND IMPACT PLATE

I-95 ETL NORTHBOUND EXTENSION
PHASE II
MD 152 INTERCHANGE/I-95 NB ETL TWO-
LANE EXTENSION/MD 152 NOISE WALL
HARFORD COUNTY, MARYLAND



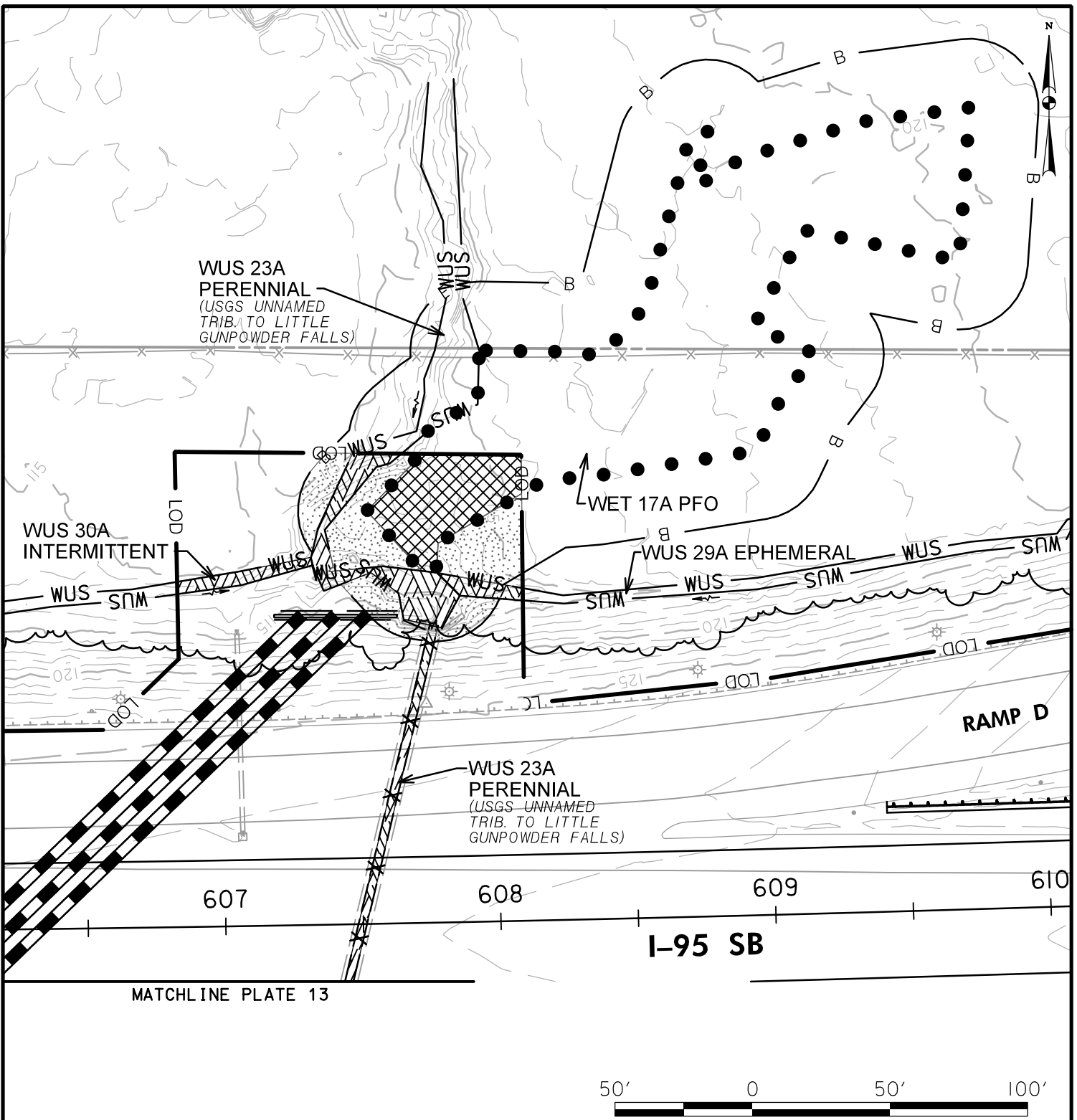
**MARYLAND
TRANSPORTATION AUTHORITY**

SCALE: 1" = 50'

CONTRACT NO.: KH-3019

DATE: AUGUST 2019

PLATE 13 OF 47



MATCHLINE PLATE 13



IMPACTS ON THIS PLATE

	TEMPORARY	PERMANENT
PFO WETLAND	0 SF	1,384 SF
PSS WETLAND	0 SF	0 SF
PEM WETLAND	0 SF	0 SF
PERENNIAL WUS	0 LF/SF	235/1,208 LF/SF
INTERMITTENT WUS	0 LF/SF	50/217 LF/SF
EPHEMERAL WUS	0 LF/SF	27/157 LF/SF
WETLAND BUFFER	0 SF	2,234 SF
100-YEAR FLOODPLAIN	0 SF	0 SF

WETLAND IMPACT PLATE

I-95 ETL NORTHBOUND EXTENSION
 PHASE II
 MD 152 INTERCHANGE/I-95 NB ETL TWO-LANE
 EXTENSION/MD 152 NOISE WALL
 HARFORD COUNTY, MARYLAND



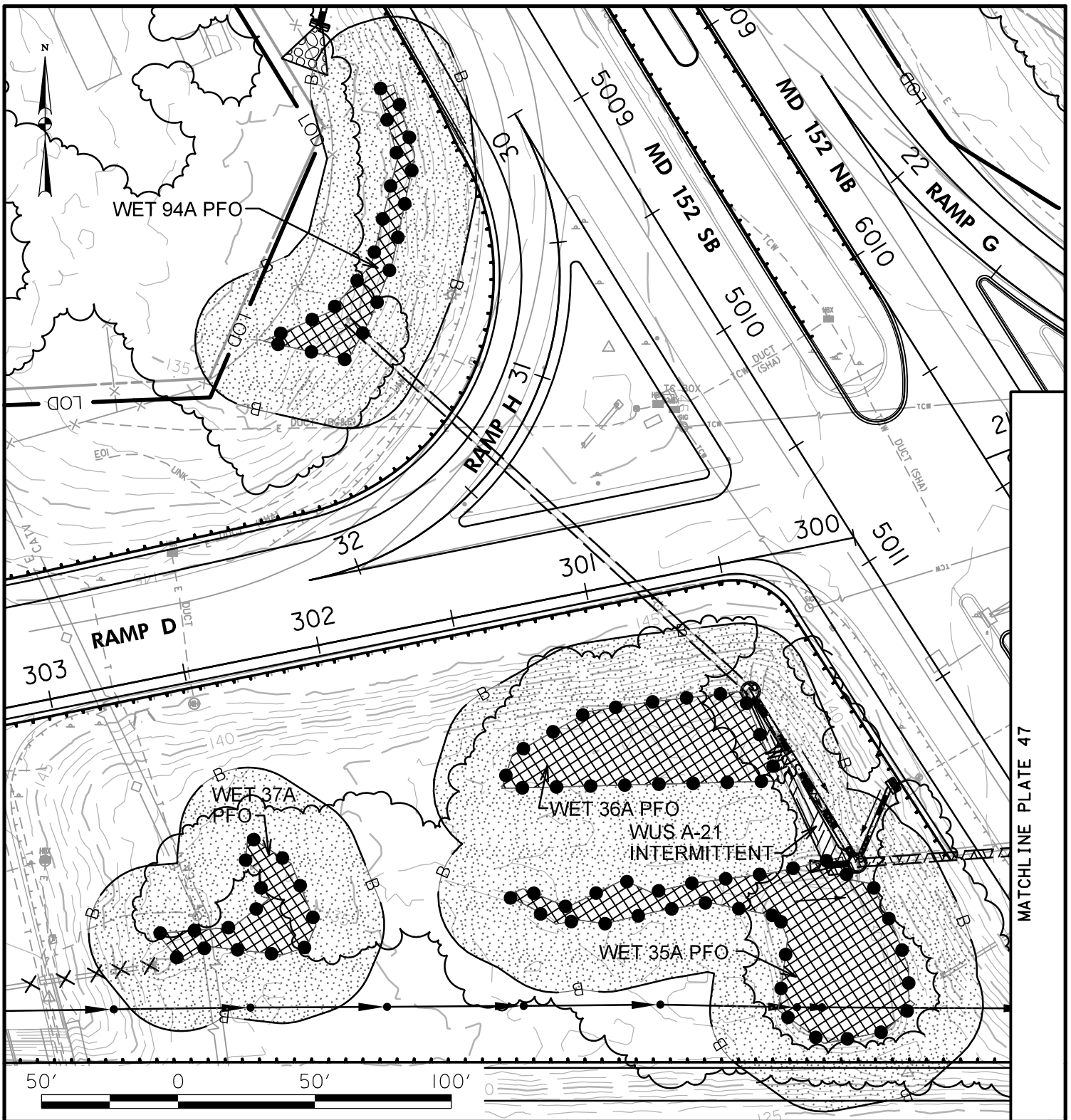
**MARYLAND
 TRANSPORTATION AUTHORITY**

SCALE: 1" = 50'

CONTRACT NO.: KH-3019

DATE: AUGUST 2019

PLATE 14 OF 47



MATCHLINE PLATE 47

IMPACTS ON THIS PLATE

	TEMPORARY	PERMANENT
PFO WETLAND	0 SF	7,902 SF
PSS WETLAND	0 SF	0 SF
PEM WETLAND	0 SF	0 SF
PERENNIAL WUS	0 LF/SF	0 LF/SF
INTERMITTENT WUS	0 LF/SF	132/582 LF/SF
EPHEMERAL WUS	0 LF/SF	0 LF/SF
WETLAND BUFFER	0 SF	32,085 SF
100-YEAR FLOODPLAIN	0 SF	0 SF

WETLAND IMPACT PLATE

I-95 ETL NORTHBOUND EXTENSION
 PHASE II
 MD 152 INTERCHANGE/I-95 NB ETL TWO-
 LANE EXTENSION/MD 152 NOISE WALL
 HARFORD COUNTY, MARYLAND



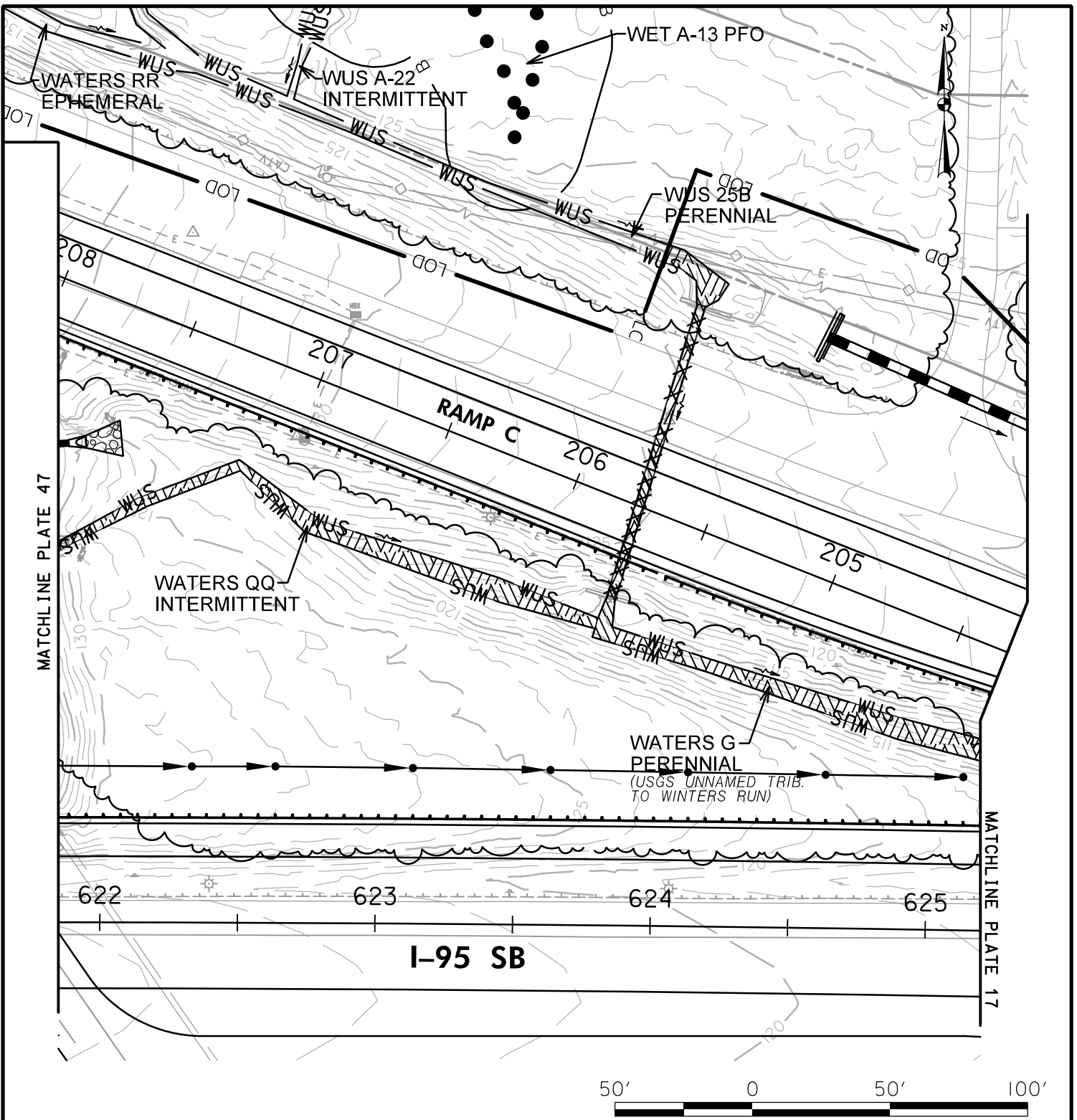
**MARYLAND
 TRANSPORTATION AUTHORITY**

SCALE: 1" = 50'

CONTRACT NO.: KH-3019

DATE: AUGUST 2019

PLATE 15 OF 47



IMPACTS ON THIS PLATE

	TEMPORARY	PERMANENT
PFO WETLAND	0 SF	0 SF
PSS WETLAND	0 SF	0 SF
PEM WETLAND	0 SF	0 SF
PERENNIAL WUS	0 LF/SF	297/1,534 LF/SF
INTERMITTENT WUS	0 LF/SF	233/1,224 LF/SF
EPHEMERAL WUS	0 LF/SF	0 LF/SF
WETLAND BUFFER	0 SF	0 SF
100-YEAR FLOODPLAIN	0 SF	0 SF

WETLAND IMPACT PLATE

I-95 ETL NORTHBOUND EXTENSION
 PHASE II
 MD 152 INTERCHANGE/I-95 NB ETL TWO-LANE
 EXTENSION/MD 152 NOISE WALL
 HARFORD COUNTY, MARYLAND



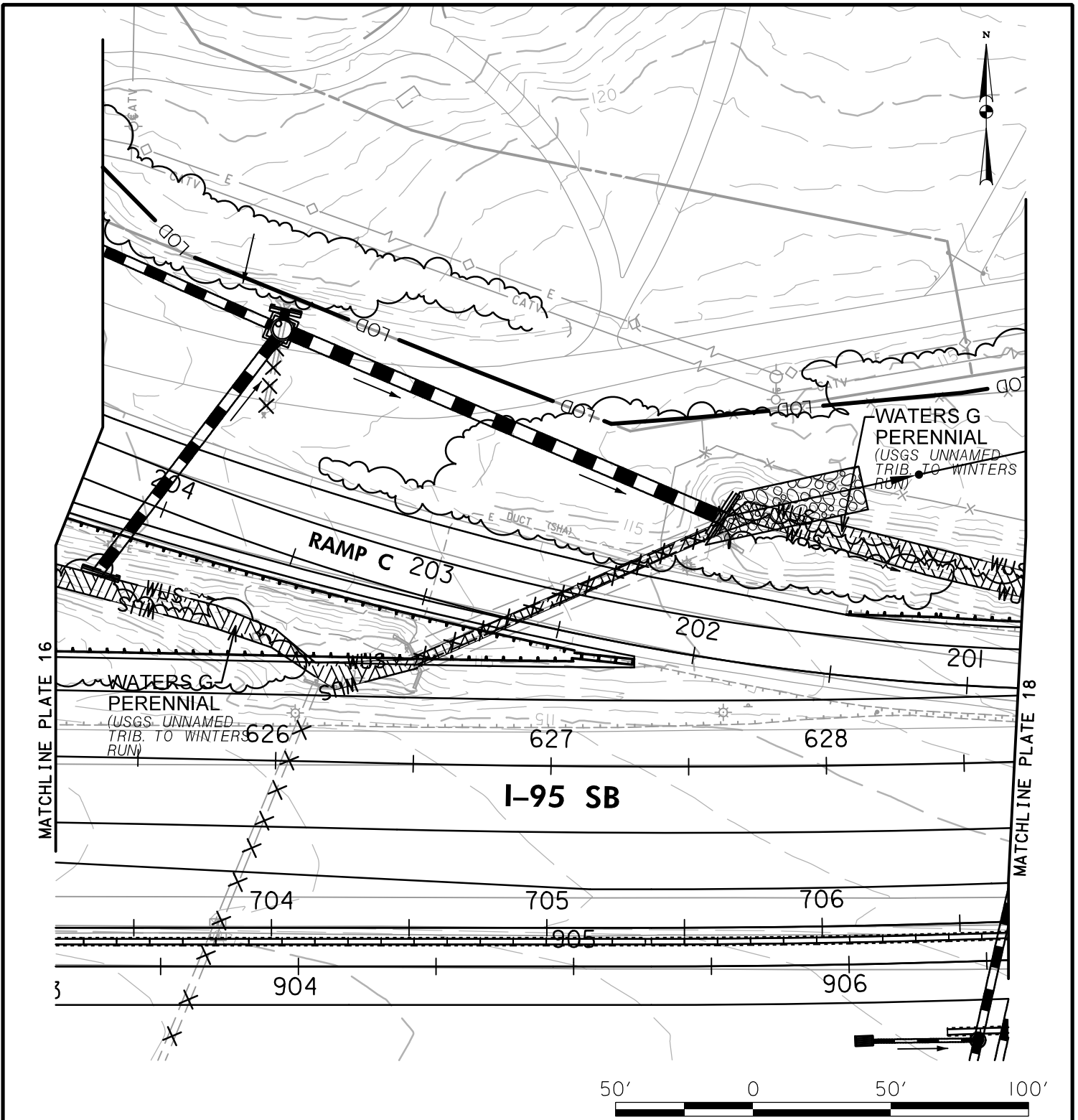
**MARYLAND
 TRANSPORTATION AUTHORITY**

SCALE: 1" = 50'

CONTRACT NO.: KH-3019

DATE: AUGUST 2019

PLATE 16 OF 47



IMPACTS ON THIS PLATE

	TEMPORARY	PERMANENT
PFO WETLAND	0 SF	0 SF
PSS WETLAND	0 SF	0 SF
PEM WETLAND	0 LF/SF	0 LF/SF
PERENNIAL WUS	0 LF/SF	374/2,456 LF/SF
INTERMITTENT WUS	0 LF/SF	0 LF/SF
EPHEMERAL WUS	0 SF	0 SF
WETLAND BUFFER	0 SF	0 SF
100-YEAR FLOODPLAIN	0 SF	0 SF

WETLAND IMPACT PLATE

I-95 ETL NORTHBOUND EXTENSION
 PHASE II
 MD 152 INTERCHANGE/I-95 NB ETL TWO-LANE
 EXTENSION/MD 152 NOISE WALL
 HARFORD COUNTY, MARYLAND



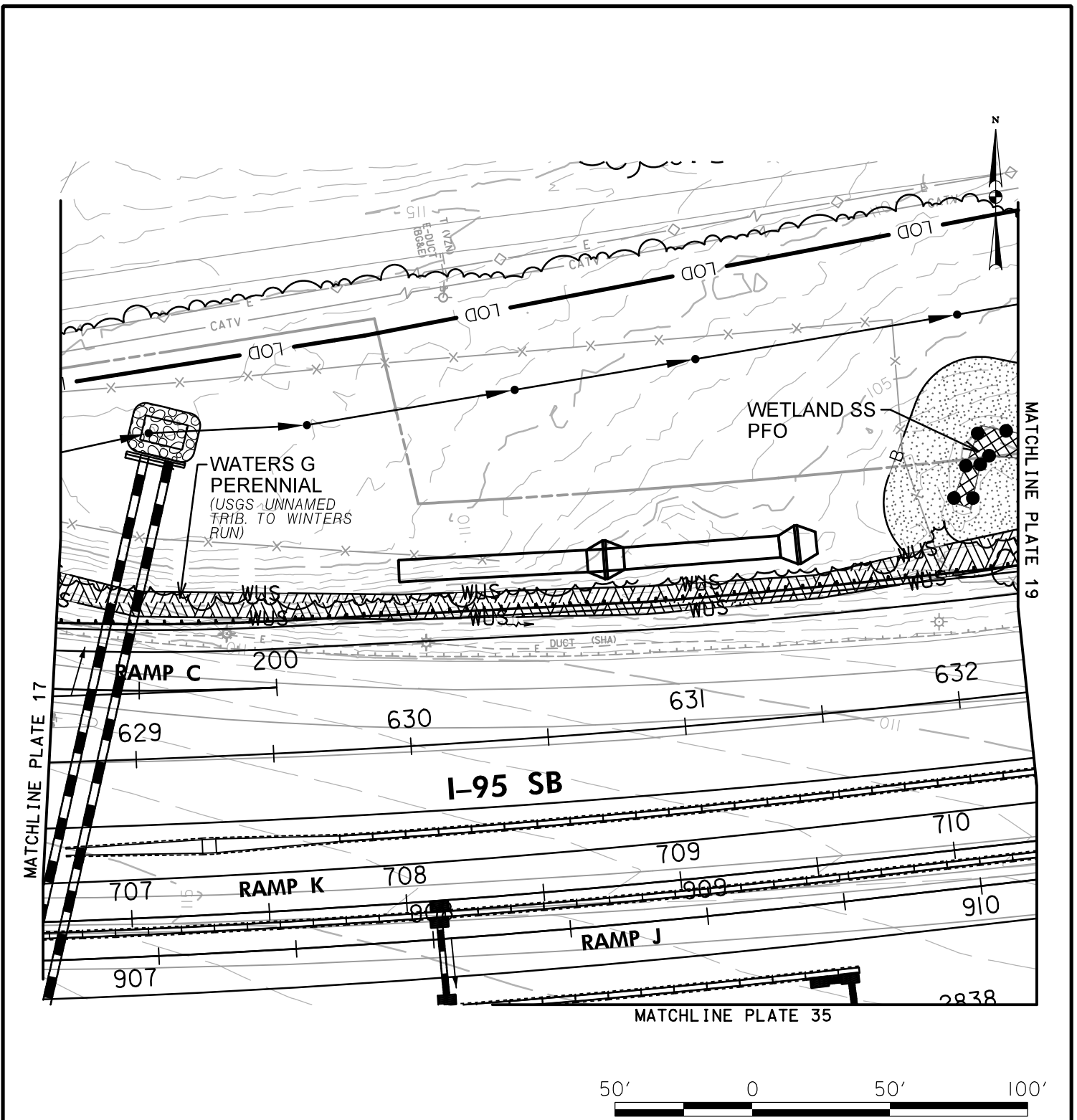
**MARYLAND
 TRANSPORTATION AUTHORITY**

SCALE: 1" = 50'

CONTRACT NO.: KH-3019

DATE: AUGUST 2019

PLATE 17 OF 47



IMPACTS ON THIS PLATE

	TEMPORARY	PERMANENT
PFO WETLAND	0 SF	263 SF
PSS WETLAND	0 SF	0 SF
PEM WETLAND	0 SF	0 SF
PERENNIAL WUS	0 LF/SF	351/3,375 LF/SF
INTERMITTENT WUS	0 LF/SF	0 LF/SF
EPHEMERAL WUS	0 LF/SF	0 LF/SF
WETLAND BUFFER	0 SF	2,506 SF
100-YEAR FLOODPLAIN	0 SF	0 SF

WETLAND IMPACT PLATE

I-95 ETL NORTHBOUND EXTENSION
 PHASE II
 MD 152 INTERCHANGE/I-95 NB ETL TWO-LANE
 EXTENSION/MD 152 NOISE WALL
 HARFORD COUNTY, MARYLAND



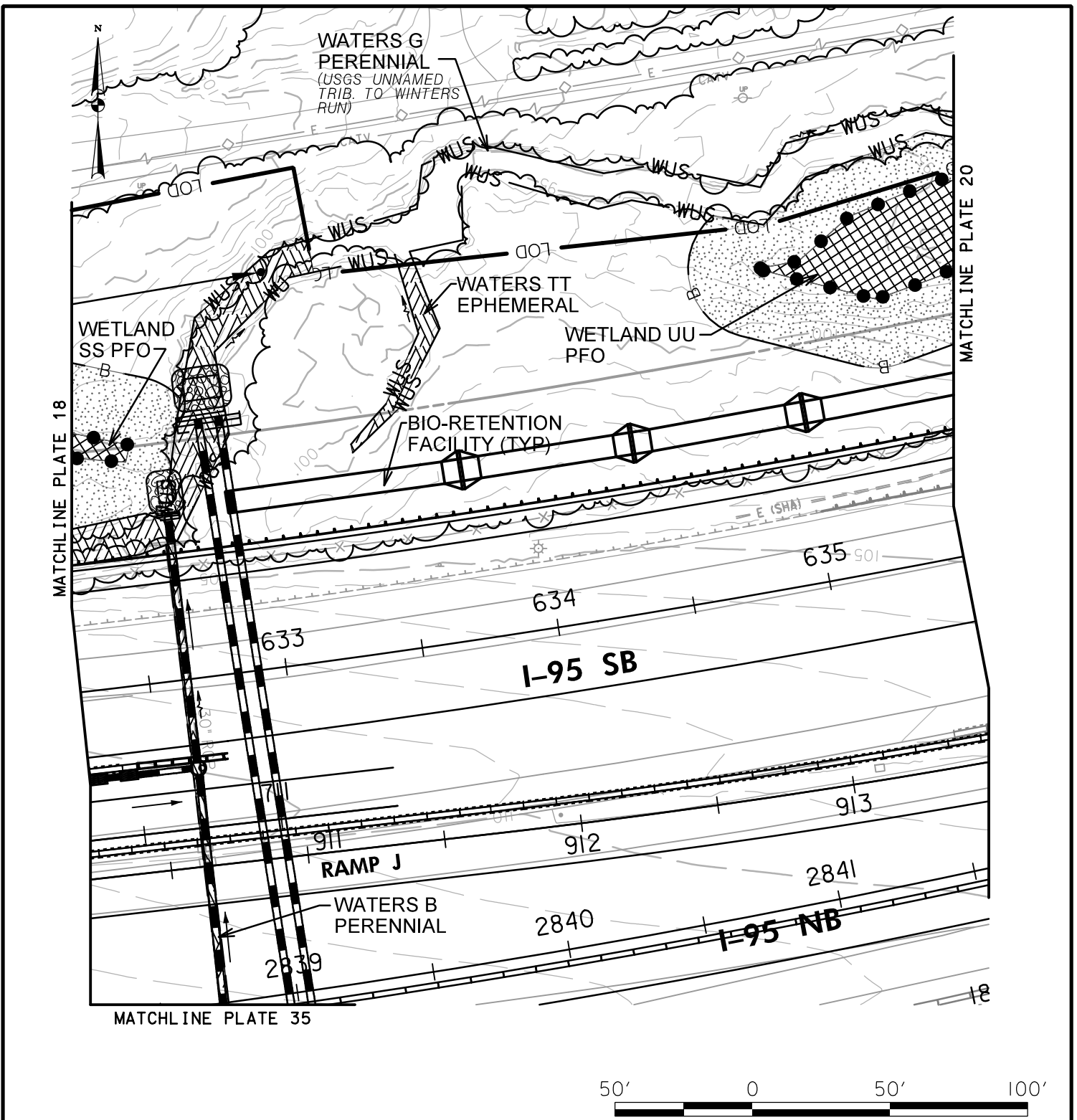
**MARYLAND
 TRANSPORTATION AUTHORITY**

SCALE: 1" = 50'

CONTRACT NO.: KH-3019

DATE: AUGUST 2019

PLATE 18 OF 47



IMPACTS ON THIS PLATE

	TEMPORARY	PERMANENT
PFO WETLAND	0 SF	1,796 SF
PSS WETLAND	0 SF	0 SF
PEM WETLAND	0 SF	0 SF
PERENNIAL WUS	0 LF/SF	327/2,559 LF/SF
INTERMITTENT WUS	0 LF/SF	0 LF/SF
EPHEMERAL WUS	0 LF/SF	77/423 LF/SF
WETLAND BUFFER	0 SF	6,028 SF
100-YEAR FLOODPLAIN	0 SF	0 SF

WETLAND IMPACT PLATE

I-95 ETL NORTHBOUND EXTENSION
 PHASE II
 MD 152 INTERCHANGE/I-95 NB ETL TWO-LANE
 EXTENSION/MD 152 NOISE WALL
 HARFORD COUNTY, MARYLAND



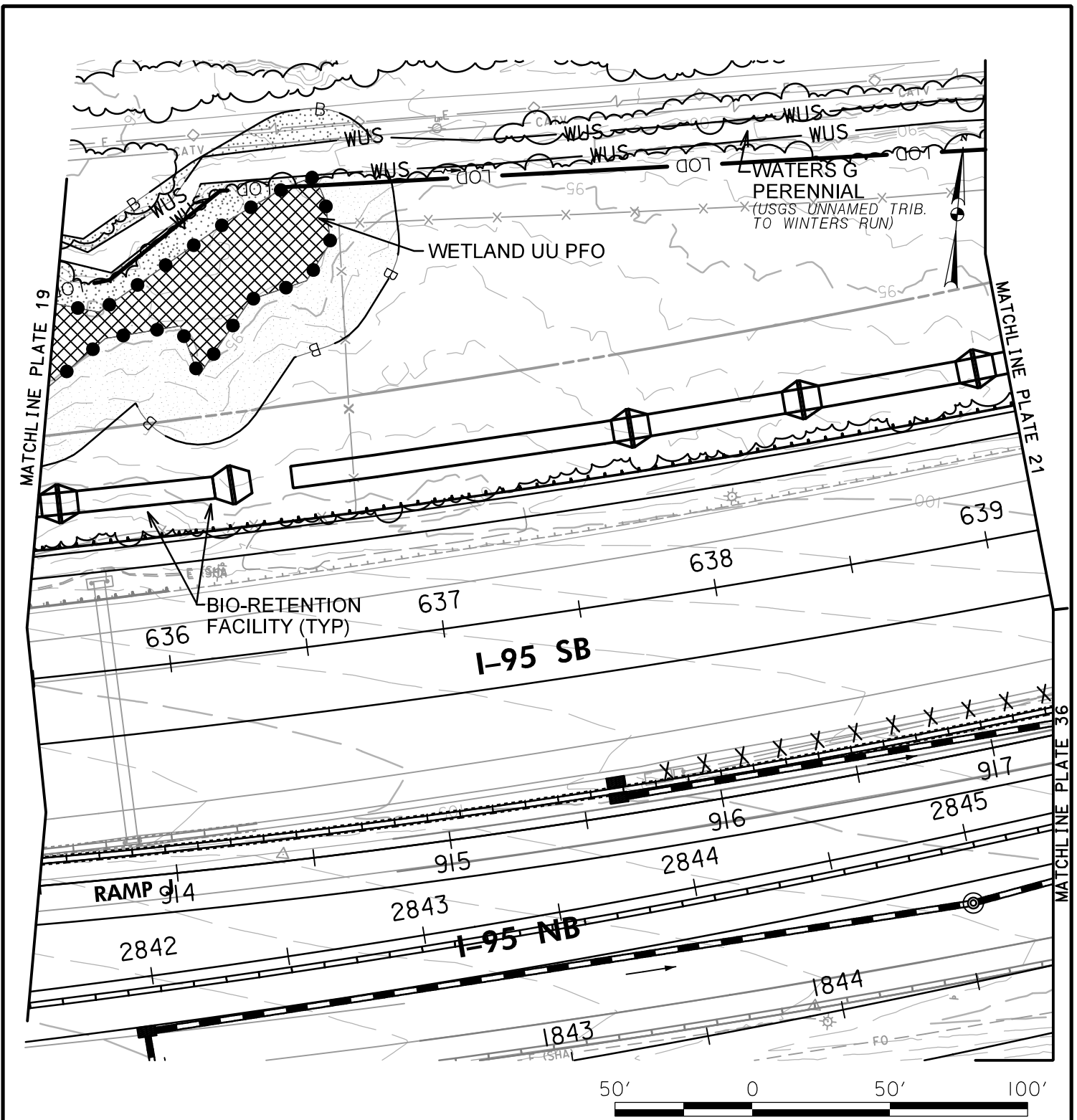
**MARYLAND
 TRANSPORTATION AUTHORITY**

SCALE: 1" = 50'

CONTRACT NO.: KH-3019

DATE: AUGUST 2019

PLATE 19 OF 47



IMPACTS ON THIS PLATE

	TEMPORARY	PERMANENT
PFO WETLAND	0 SF	2,860 SF
PSS WETLAND	0 SF	0 SF
PEM WETLAND	0 SF	0 SF
PERENNIAL WUS	0 LF/SF	0 LF/SF
INTERMITTENT WUS	0 LF/SF	0 LF/SF
EPHEMERAL WUS	0 LF/SF	0 LF/SF
WETLAND BUFFER	0 SF	6,654 SF
100-YEAR FLOODPLAIN	0 SF	0 SF

WETLAND IMPACT PLATE

I-95 ETL NORTHBOUND EXTENSION
 PHASE II
 MD 152 INTERCHANGE/I-95 NB ETL TWO-
 LANE EXTENSION/MD 152 NOISE WALL
 HARFORD COUNTY, MARYLAND



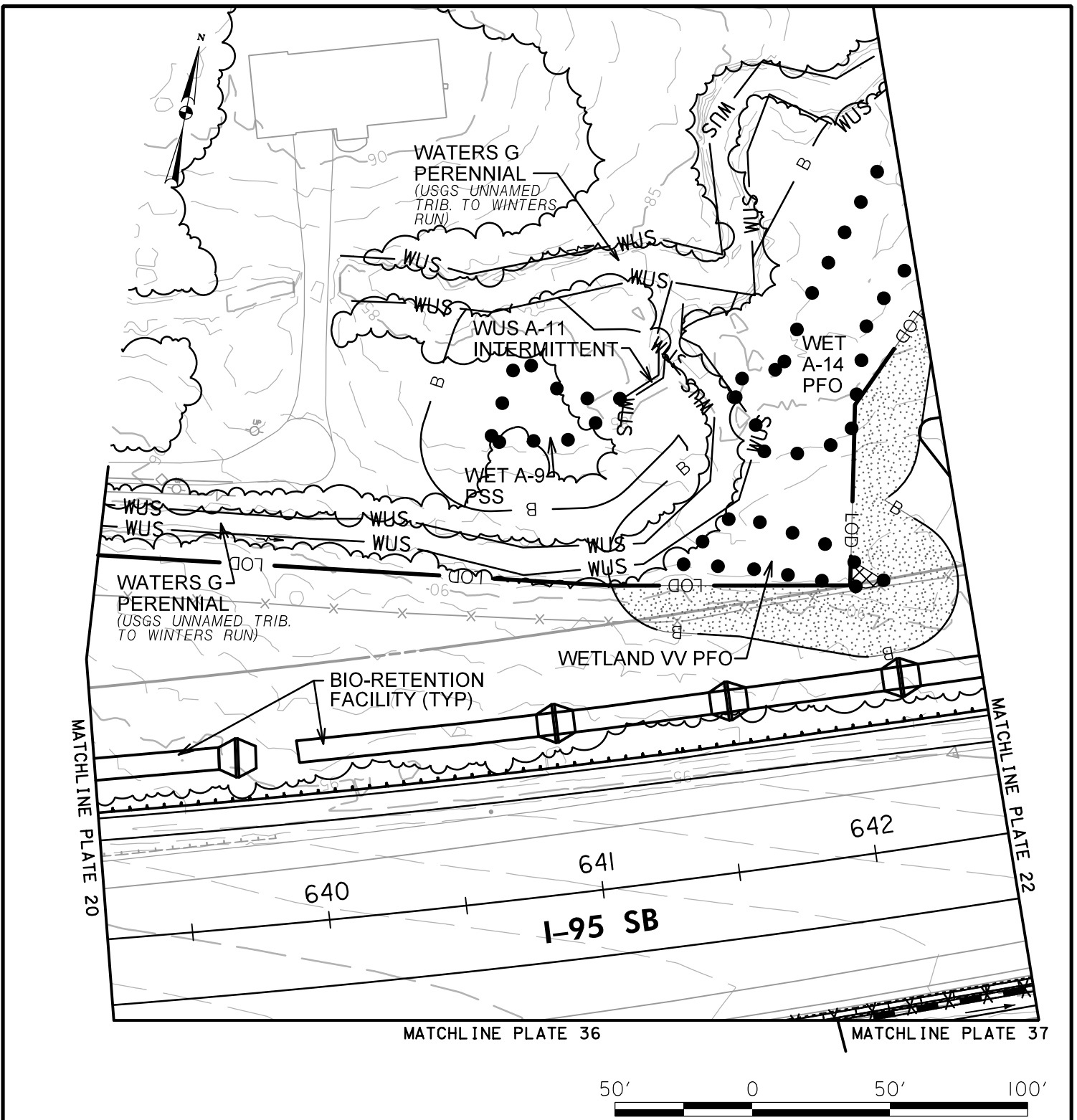
**MARYLAND
 TRANSPORTATION AUTHORITY**

SCALE: 1" = 50'

CONTRACT NO.: KH-3019

DATE: AUGUST 2019

PLATE 20 OF 47



IMPACTS ON THIS PLATE

	TEMPORARY	PERMANENT
PFO WETLAND	0 SF	74 SF
PSS WETLAND	0 SF	0 SF
PEM WETLAND	0 SF	0 SF
PERENNIAL WUS	0 LF/SF	0 LF/SF
INTERMITTENT WUS	0 LF/SF	0 LF/SF
EPHEMERAL WUS	0 LF/SF	0 LF/SF
WETLAND BUFFER	0 SF	4,548 SF
100-YEAR FLOODPLAIN	0 SF	0 SF

WETLAND IMPACT PLATE

I-95 ETL NORTHBOUND EXTENSION
 PHASE II
 MD 152 INTERCHANGE/I-95 NB ETL TWO-LANE
 EXTENSION/MD 152 NOISE WALL
 HARFORD COUNTY, MARYLAND

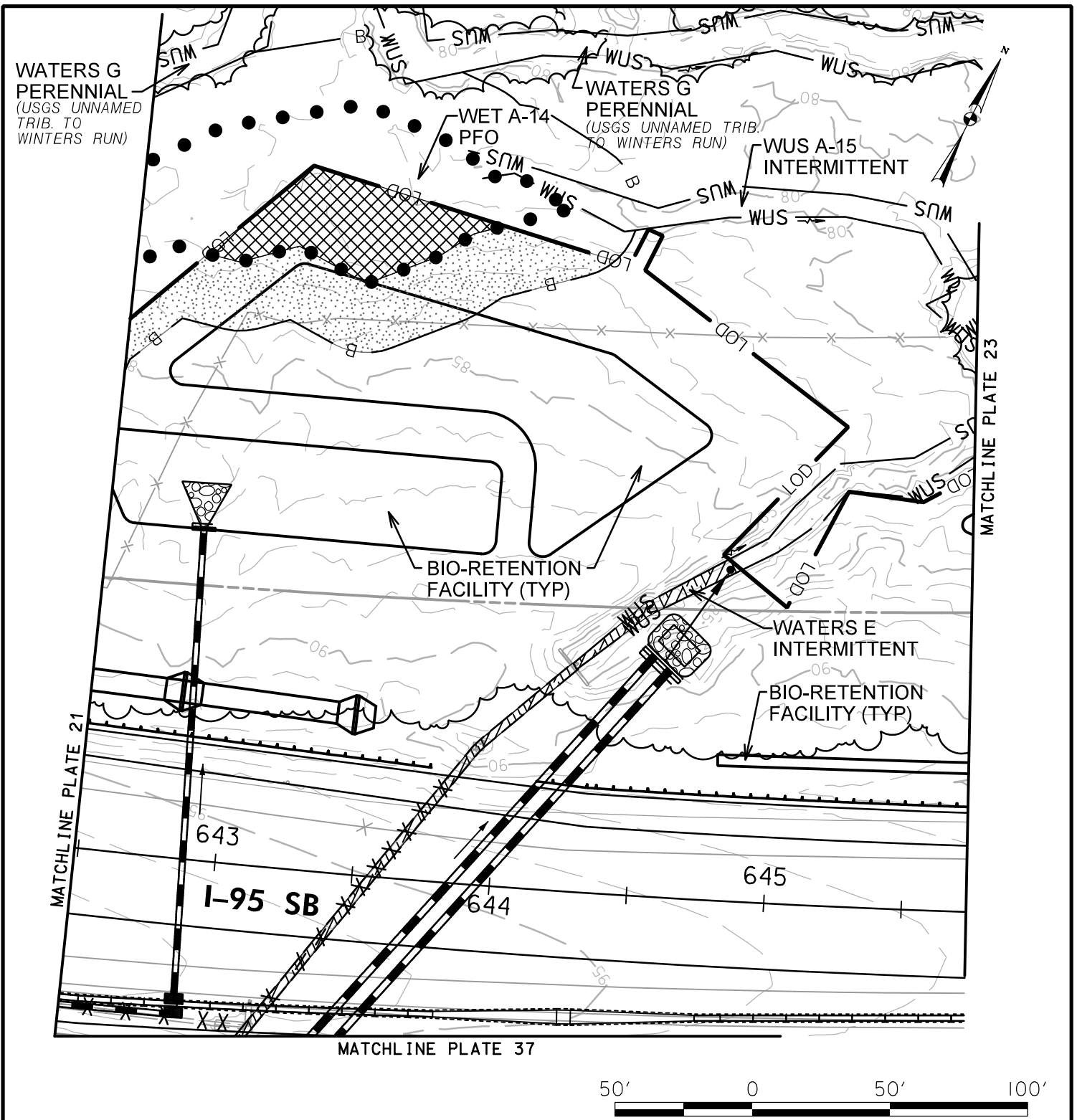


SCALE: 1" = 50'

CONTRACT NO.: KH-3019

DATE: AUGUST 2019

PLATE 21 OF 47



IMPACTS ON THIS PLATE

	TEMPORARY	PERMANENT
PFO WETLAND	0 SF	2,212 SF
PSS WETLAND	0 SF	0 SF
PEM WETLAND	0 SF	0 SF
PERENNIAL WUS	0 LF/SF	0 LF/SF
INTERMITTENT WUS	0 LF/SF	251/842 LF/SF
EPHEMERAL WUS	0 LF/SF	0 LF/SF
WETLAND BUFFER	0 SF	3,966 SF
100-YEAR FLOODPLAIN	0 SF	0 SF

WETLAND IMPACT PLATE

I-95 ETL NORTHBOUND EXTENSION
 PHASE II
 MD 152 INTERCHANGE/I-95 NB ETL TWO-LANE
 EXTENSION/MD 152 NOISE WALL
 HARFORD COUNTY, MARYLAND



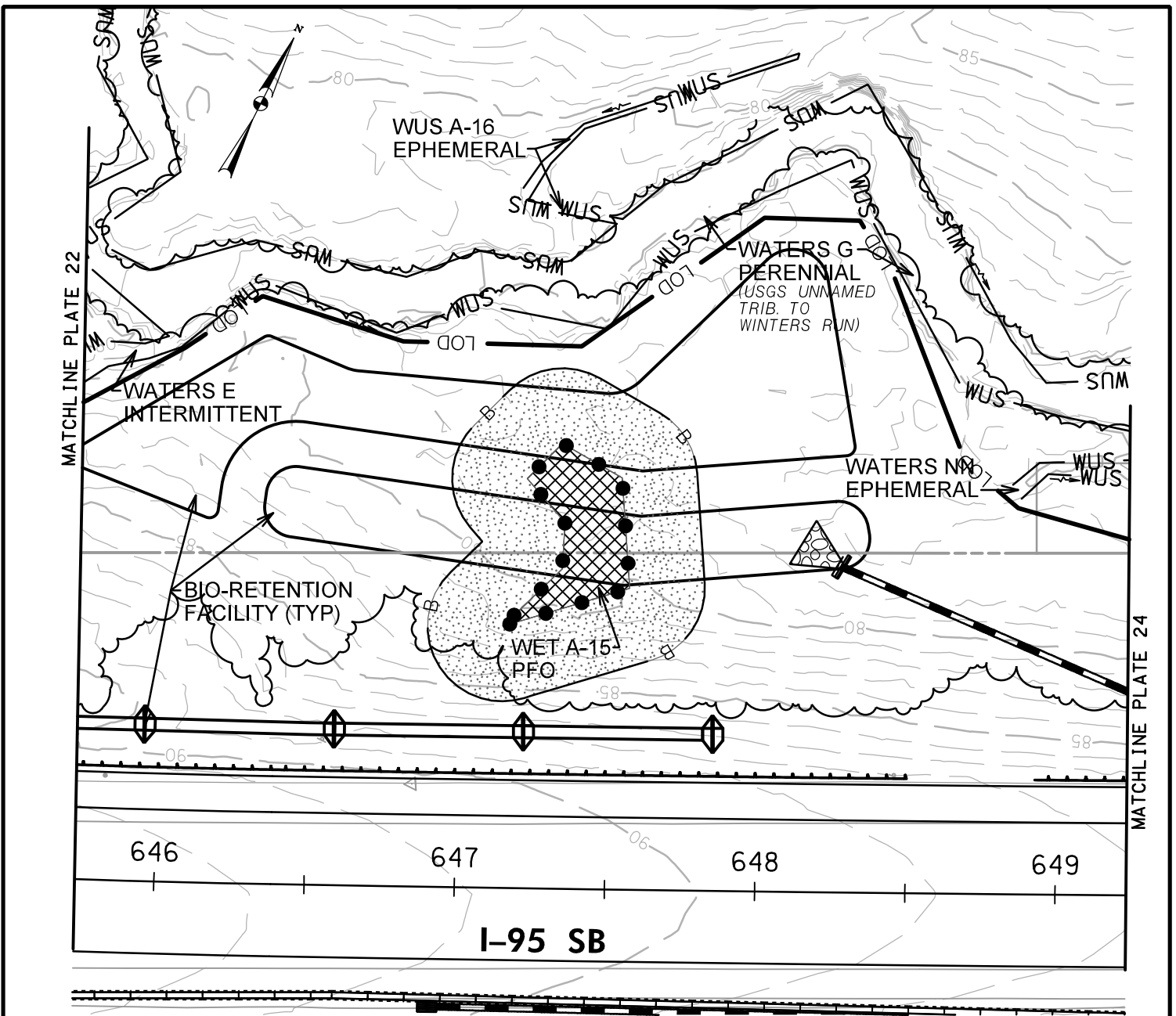
**MARYLAND
 TRANSPORTATION AUTHORITY**

SCALE: 1" = 50'

CONTRACT NO.: KH-3019

DATE: AUGUST 2019

PLATE 22 OF 47



IMPACTS ON THIS PLATE

	TEMPORARY	PERMANENT
PFO WETLAND	0 SF	1,241 SF
PSS WETLAND	0 SF	0 SF
PEM WETLAND	0 SF	0 SF
PERENNIAL WUS	0 LF/SF	0 LF/SF
INTERMITTENT WUS	0 LF/SF	0 LF/SF
EPHEMERAL WUS	0 LF/SF	0 LF/SF
WETLAND BUFFER	0 SF	6,492 SF
100-YEAR FLOODPLAIN	0 SF	0 SF

WETLAND IMPACT PLATE

I-95 ETL NORTHBOUND EXTENSION
 PHASE II
 MD 152 INTERCHANGE/I-95 NB ETL TWO-LANE
 EXTENSION/MD 152 NOISE WALL
 HARFORD COUNTY, MARYLAND

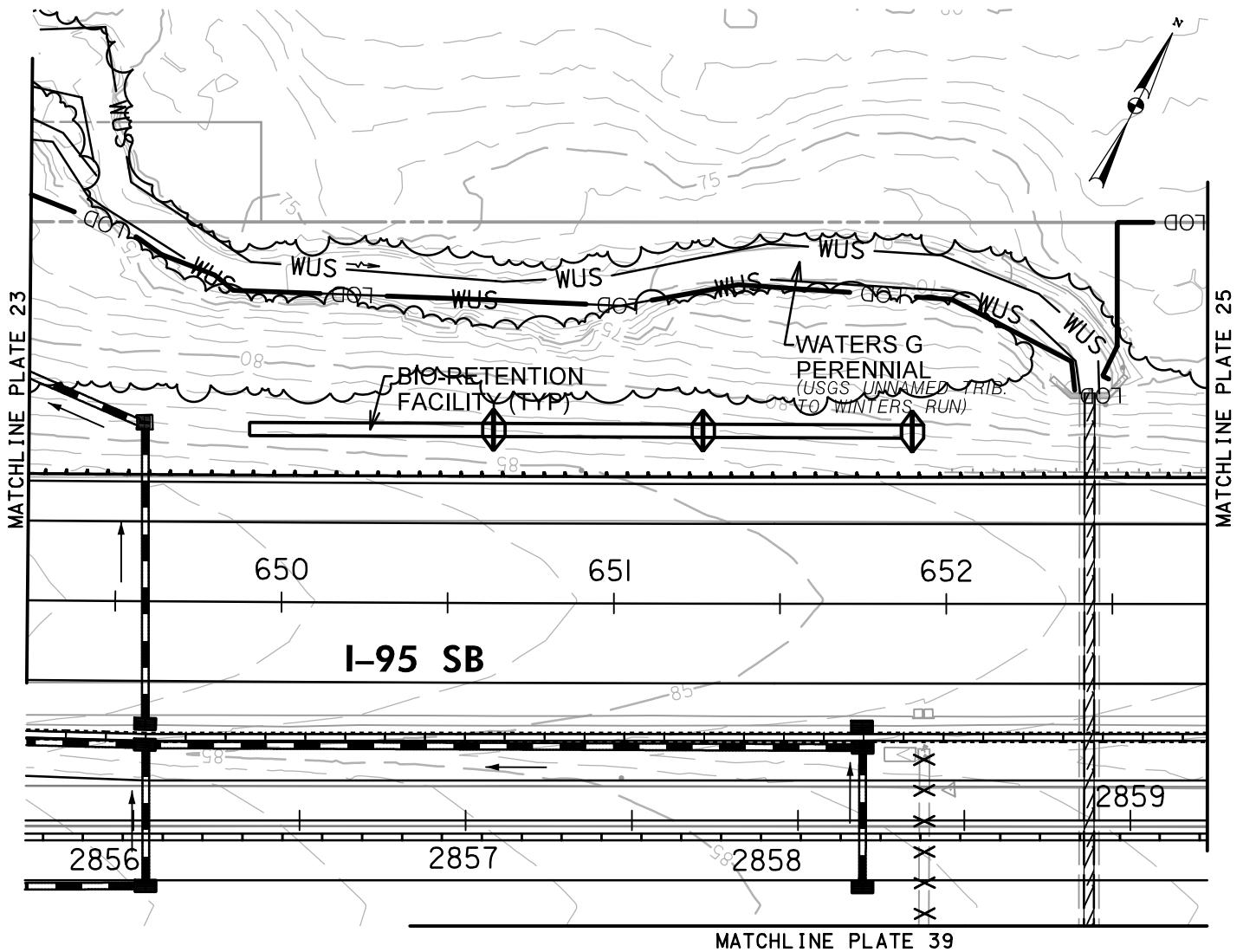


SCALE: 1" = 50'

CONTRACT NO.: KH-3019

DATE: AUGUST 2019

PLATE 23 OF 47



IMPACTS ON THIS PLATE

	TEMPORARY	PERMANENT
PFO WETLAND	0 SF	0 SF
PSS WETLAND	0 SF	0 SF
PEM WETLAND	0 SF	0 SF
PERENNIAL WUS	0 LF/SF	160/481 LF/SF
INTERMITTENT WUS	0 LF/SF	0 LF/SF
EPHEMERAL WUS	0 LF/SF	0 LF/SF
WETLAND BUFFER	0 SF	0 SF
100-YEAR FLOODPLAIN	0 SF	0 SF

WETLAND IMPACT PLATE

I-95 ETL NORTHBOUND EXTENSION
 PHASE II
 MD 152 INTERCHANGE/I-95 NB ETL TWO-
 LANE EXTENSION/MD 152 NOISE WALL
 HARFORD COUNTY, MARYLAND



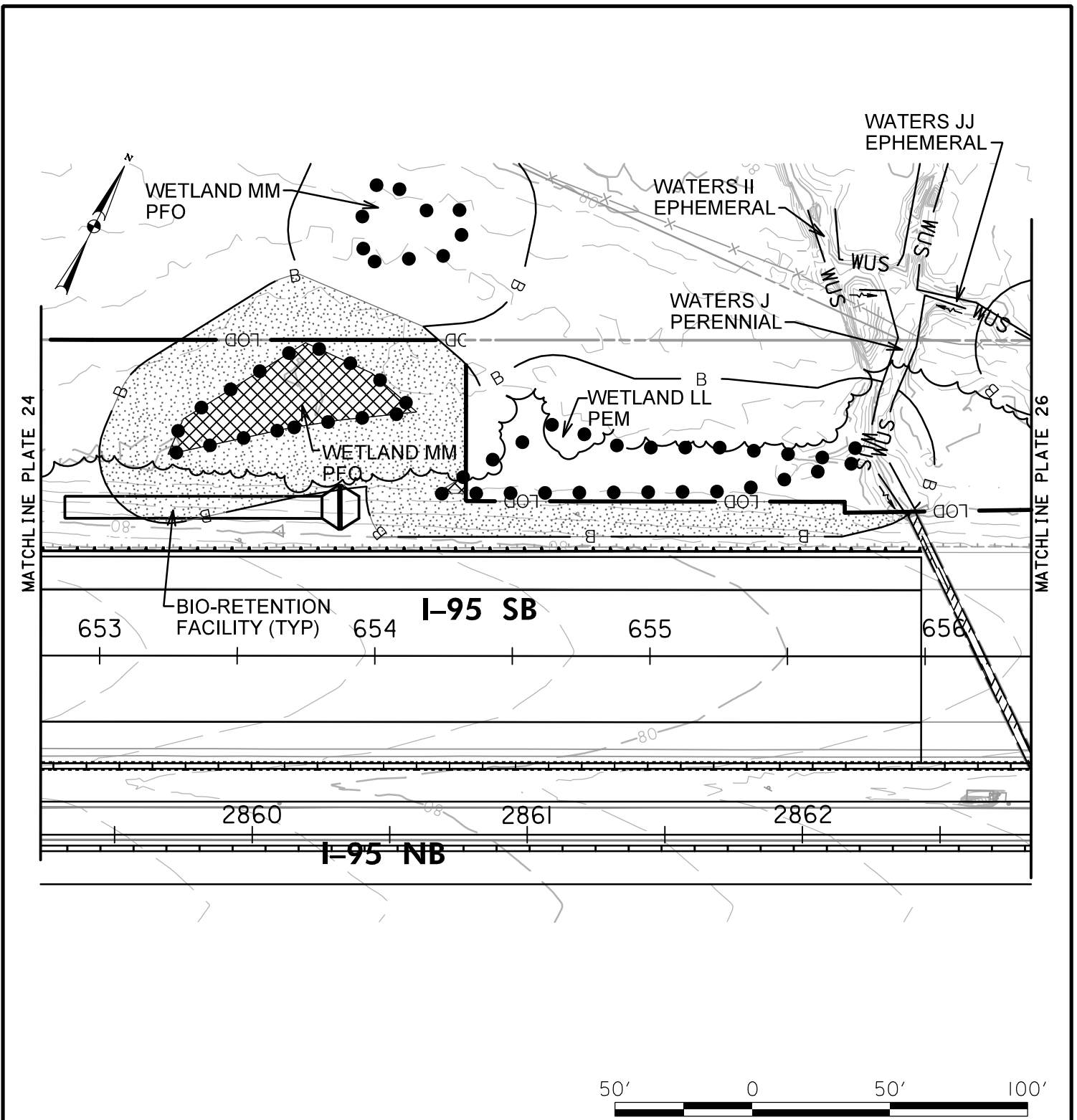
**MARYLAND
 TRANSPORTATION AUTHORITY**

SCALE: 1" = 50'

CONTRACT NO.: KH-3019

DATE: AUGUST 2019

PLATE 24 OF 47



IMPACTS ON THIS PLATE

	TEMPORARY	PERMANENT
PFO WETLAND	0 SF	1,622 SF
PSS WETLAND	0 SF	0 SF
PEM WETLAND	0 SF	37 SF
PERENNIAL WUS	0 LF/SF	76/301 LF/SF
INTERMITTENT WUS	0 LF/SF	0 LF/SF
EPHEMERAL WUS	0 LF/SF	0 LF/SF
WETLAND BUFFER	0 SF	9,424 SF
100-YEAR FLOODPLAIN	0 SF	0 SF

WETLAND IMPACT PLATE

I-95 ETL NORTHBOUND EXTENSION
 PHASE II
 MD 152 INTERCHANGE/I-95 NB ETL TWO-LANE
 EXTENSION/MD 152 NOISE WALL
 HARFORD COUNTY, MARYLAND



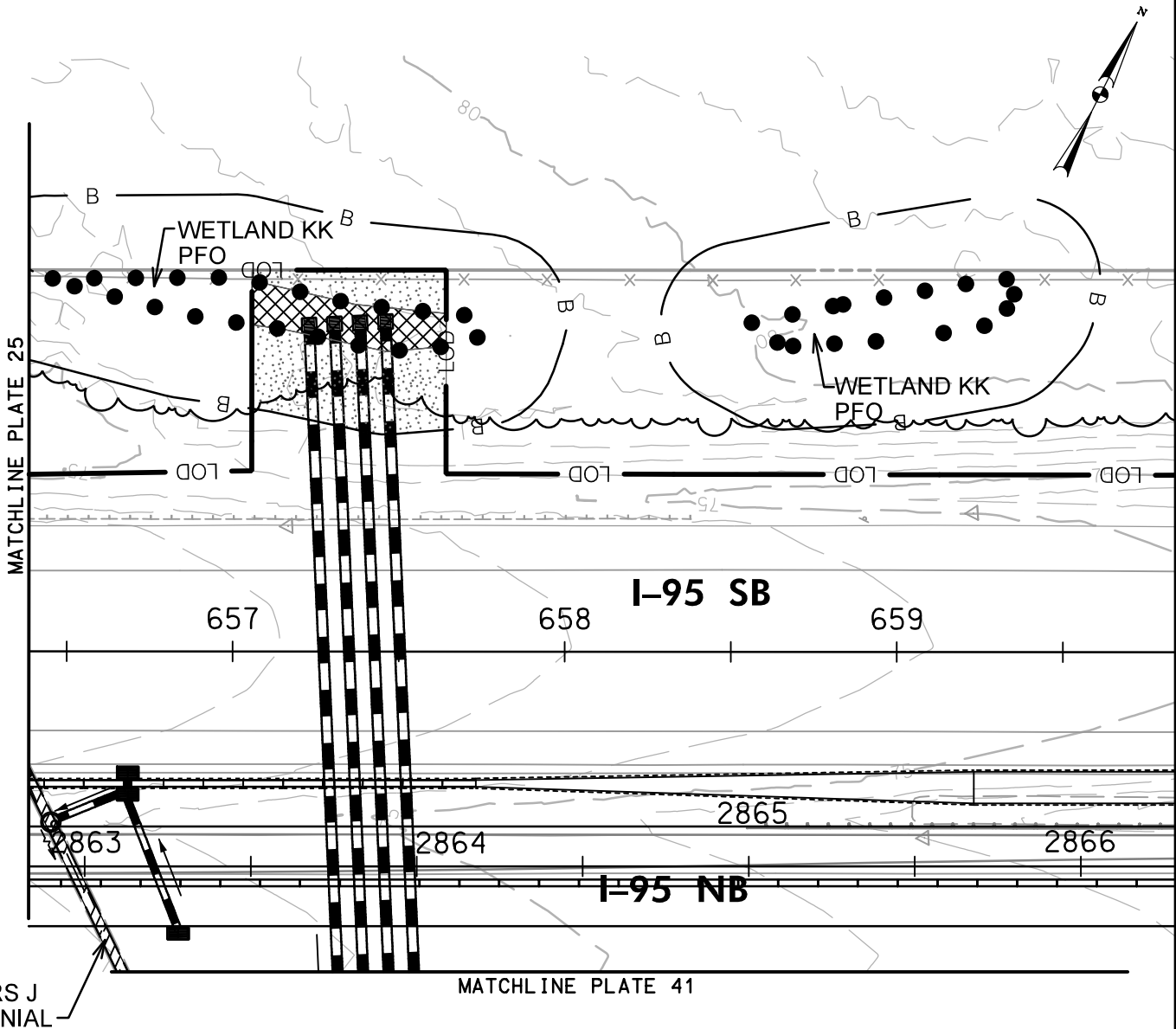
**MARYLAND
 TRANSPORTATION AUTHORITY**

SCALE: 1" = 50'

CONTRACT NO.: KH-3019

DATE: AUGUST 2019

PLATE 25 OF 47



IMPACTS ON THIS PLATE

	TEMPORARY	PERMANENT
PFO WETLAND	0 SF	716 SF
PSS WETLAND	0 SF	0 SF
PEM WETLAND	0 SF	0 SF
PERENNIAL WUS	0 LF/SF	65/195 LF/SF
INTERMITTENT WUS	0 LF/SF	0 LF/SF
EPHEMERAL WUS	0 LF/SF	0 LF/SF
WETLAND BUFFER	0 SF	2,017 SF
100-YEAR FLOODPLAIN	0 SF	0 SF

WETLAND IMPACT PLATE

I-95 ETL NORTHBOUND EXTENSION
 PHASE II
 MD 152 INTERCHANGE/I-95 NB ETL TWO-LANE
 EXTENSION/MD 152 NOISE WALL
 HARFORD COUNTY, MARYLAND



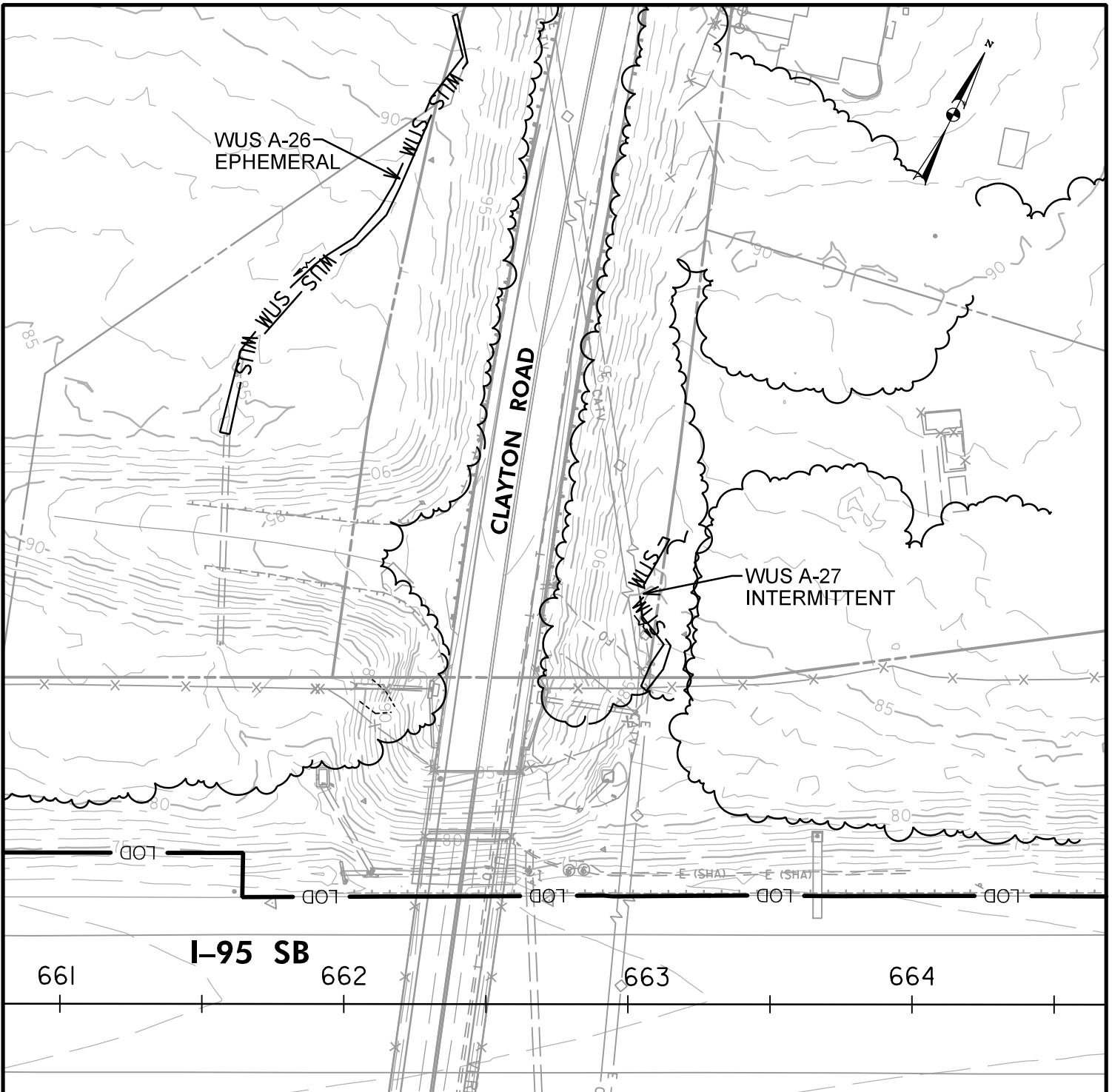
**MARYLAND
 TRANSPORTATION AUTHORITY**

SCALE: 1" = 50'

CONTRACT NO.: KH-3019

DATE: AUGUST 2019

PLATE 26 OF 47



NOTE: LOD WAS REDUCED IN THIS AREA. NO RESOURCES WILL BE IMPACTED ON THIS PLATE.



IMPACTS ON THIS PLATE

	TEMPORARY	PERMANENT
PFO WETLAND	0 SF	0 SF
PSS WETLAND	0 SF	0 SF
PEM WETLAND	0 SF	0 SF
PERENNIAL WUS	0 LF/SF	0 LF/SF
INTERMITTENT WUS	0 LF/SF	0 LF/SF
EPHEMERAL WUS	0 LF/SF	0 LF/SF
WETLAND BUFFER	0 SF	0 SF
100-YEAR FLOODPLAIN	0 SF	0 SF

WETLAND IMPACT PLATE

I-95 ETL NORTHBOUND EXTENSION
 PHASE II
 MD 152 INTERCHANGE/I-95 NB ETL TWO-LANE
 EXTENSION/MD 152 NOISE WALL
 HARFORD COUNTY, MARYLAND



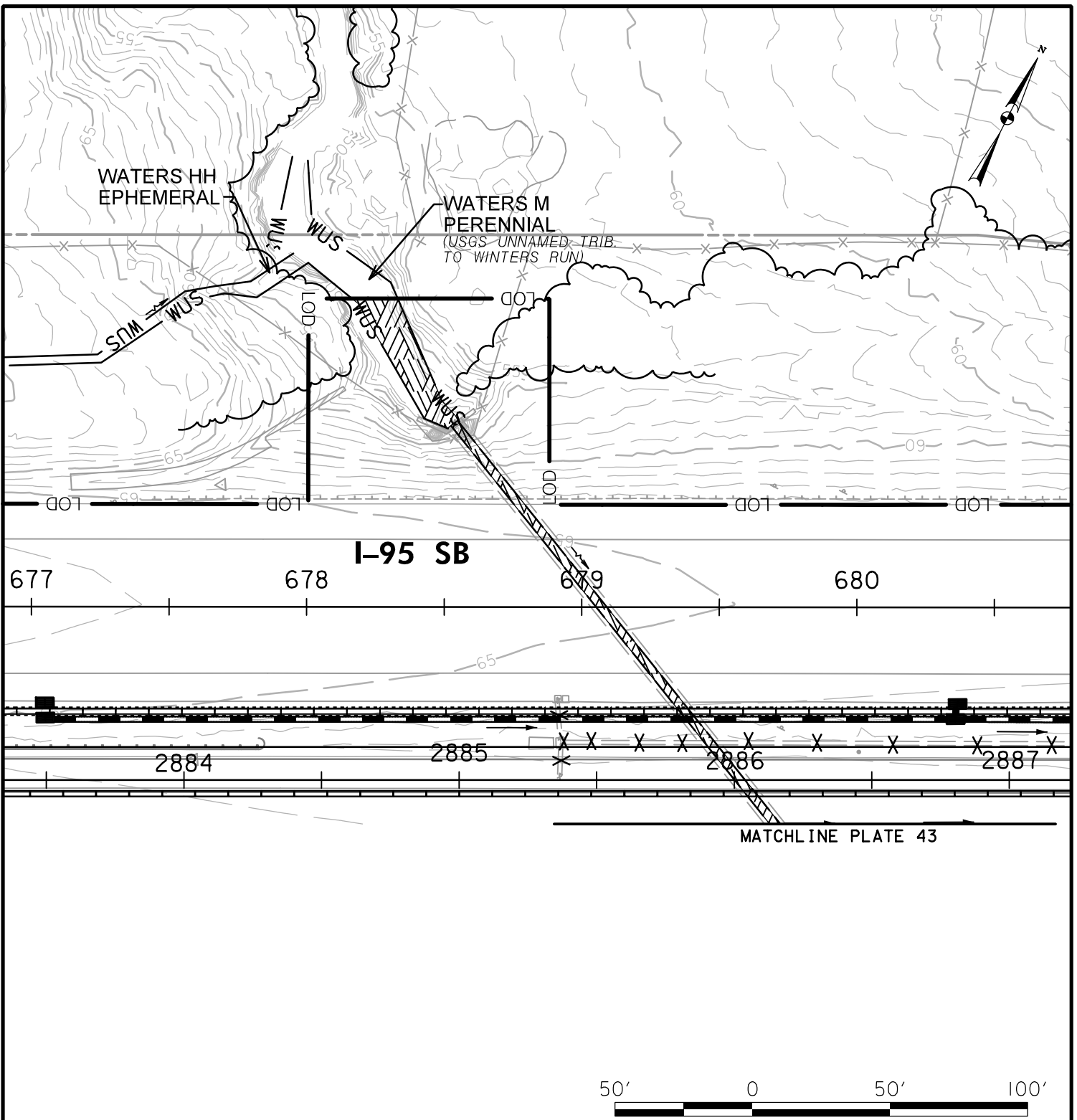
**MARYLAND
 TRANSPORTATION AUTHORITY**

SCALE: 1" = 50'

CONTRACT NO.: KH-3019

DATE: AUGUST 2019

PLATE 27 OF 47



IMPACTS ON THIS PLATE

	TEMPORARY	PERMANENT
PFO WETLAND	0 SF	0 SF
PSS WETLAND	0 SF	0 SF
PEM WETLAND	0 SF	0 SF
PERENNIAL WUS	0 LF/SF	240/1,133 LF/SF
INTERMITTENT WUS	0 LF/SF	0 LF/SF
EPHEMERAL WUS	0 LF/SF	0 LF/SF
WETLAND BUFFER	0 SF	0 SF
100-YEAR FLOODPLAIN	0 SF	0 SF

WETLAND IMPACT PLATE

I-95 ETL NORTHBOUND EXTENSION
 PHASE II
 MD 152 INTERCHANGE/I-95 NB ETL TWO-LANE
 EXTENSION/MD 152 NOISE WALL
 HARFORD COUNTY, MARYLAND



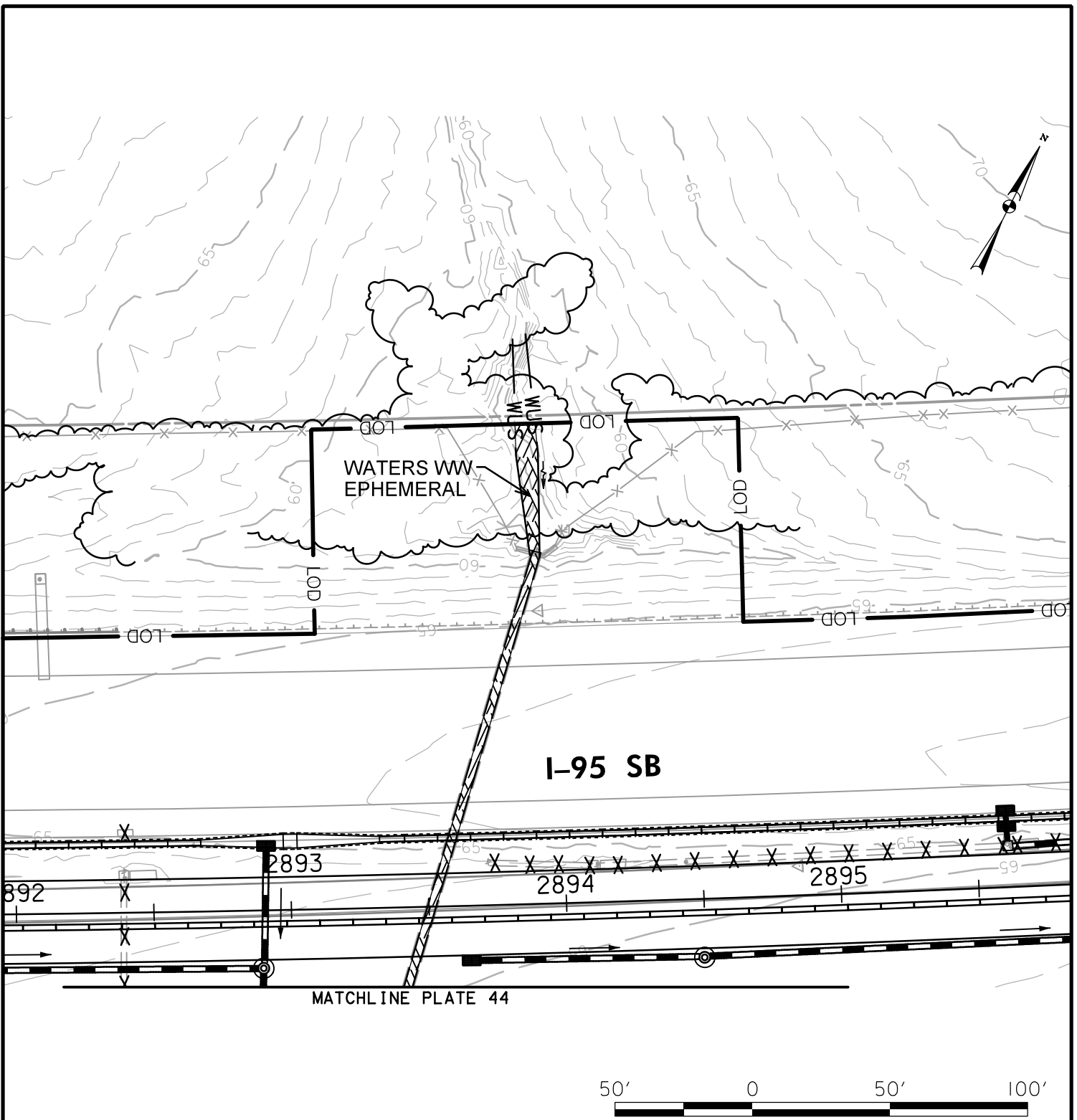
**MARYLAND
 TRANSPORTATION AUTHORITY**

SCALE: 1" = 50'

CONTRACT NO.: KH-3019

DATE: AUGUST 2019

PLATE 28 OF 47



IMPACTS ON THIS PLATE

	TEMPORARY	PERMANENT
PFO WETLAND	0 SF	0 SF
PSS WETLAND	0 SF	0 SF
PEM WETLAND	0 SF	0 SF
PERENNIAL WUS	0 LF/SF	0 LF/SF
INTERMITTENT WUS	0 LF/SF	0 LF/SF
EPHEMERAL WUS	0 LF/SF	212/786 LF/SF
WETLAND BUFFER	0 SF	0 SF
100-YEAR FLOODPLAIN	0 SF	0 SF

WETLAND IMPACT PLATE

I-95 ETL NORTHBOUND EXTENSION
 PHASE II
 MD 152 INTERCHANGE/I-95 NB ETL TWO-LANE
 EXTENSION/MD 152 NOISE WALL
 HARFORD COUNTY, MARYLAND



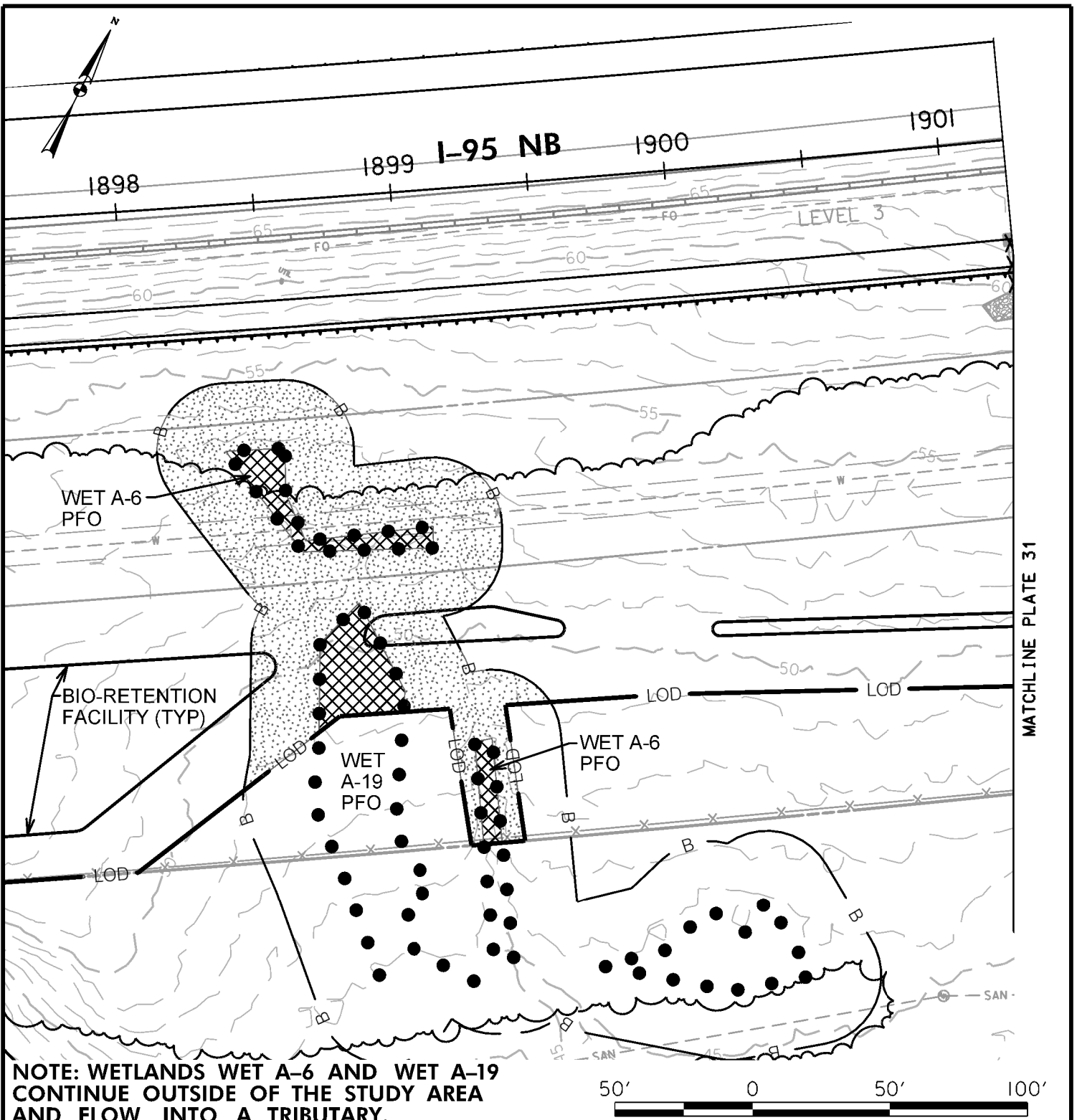
**MARYLAND
 TRANSPORTATION AUTHORITY**

SCALE: 1" = 50'


CONTRACT NO.: KH-3019

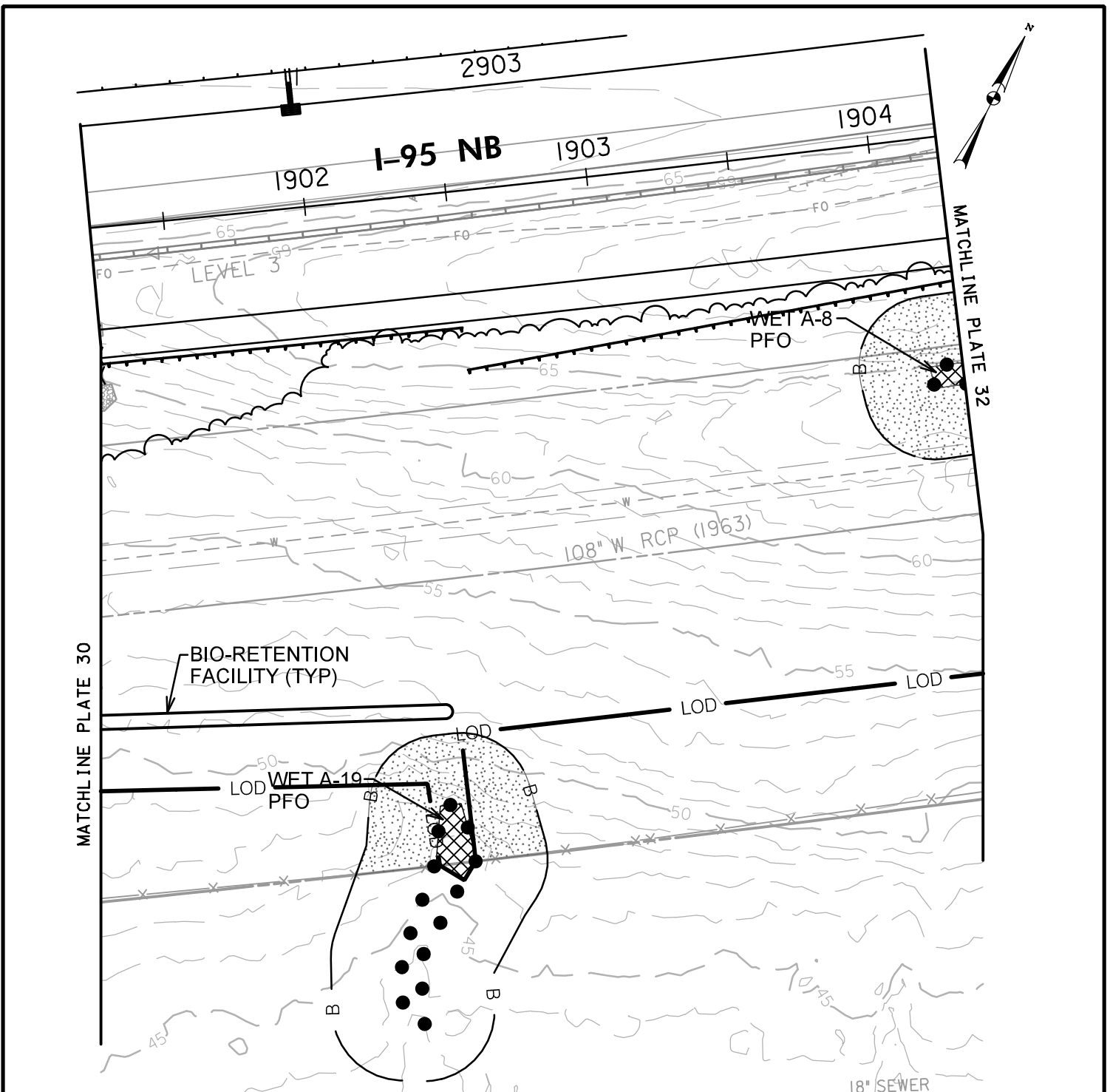
DATE: AUGUST 2019

PLATE 29 OF 47



MATCHLINE PLATE 31

IMPACTS ON THIS PLATE			WETLAND IMPACT PLATE	
	TEMPORARY	PERMANENT	I-95 ETL NORTHBOUND EXTENSION PHASE II	
PFO WETLAND	0 SF	1,824 SF	MD 152 INTERCHANGE/I-95 NB ETL TWO-LANE EXTENSION/MD 152 NOISE WALL	
PSS WETLAND	0 SF	0 SF	HARFORD COUNTY, MARYLAND	
PEM WETLAND	0 SF	0 SF	 MARYLAND TRANSPORTATION AUTHORITY	
PERENNIAL WUS	0 LF/SF	0 LF/SF		
INTERMITTENT WUS	0 LF/SF	0 LF/SF	SCALE: 1" = 50' CONTRACT NO.: KH-3019 DATE: AUGUST 2019 PLATE 30 OF 47	
EPHEMERAL WUS	0 LF/SF	0 LF/SF		
WETLAND BUFFER	0 SF	10,254 SF		
100-YEAR FLOODPLAIN	0 SF	0 SF		



NOTE: WETLAND WET A-19 CONTINUES OUTSIDE OF THE STUDY AREA AND FLOWS INTO A TRIBUTARY.



	IMPACTS ON THIS PLATE	
	TEMPORARY	PERMANENT
PFO WETLAND	0 SF	355 SF
PSS WETLAND	0 SF	0 SF
PEM WETLAND	0 SF	0 SF
PERENNIAL WUS	0 LF/SF	0 LF/SF
INTERMITTENT WUS	0 LF/SF	0 LF/SF
EPHEMERAL WUS	0 LF/SF	0 LF/SF
WETLAND BUFFER	0 SF	3,959 SF
100-YEAR FLOODPLAIN	0 SF	0 SF

WETLAND IMPACT PLATE

I-95 ETL NORTHBOUND EXTENSION
PHASE II

MD 152 INTERCHANGE/I-95 NB ETL TWO-LANE
EXTENSION/MD 152 NOISE WALL

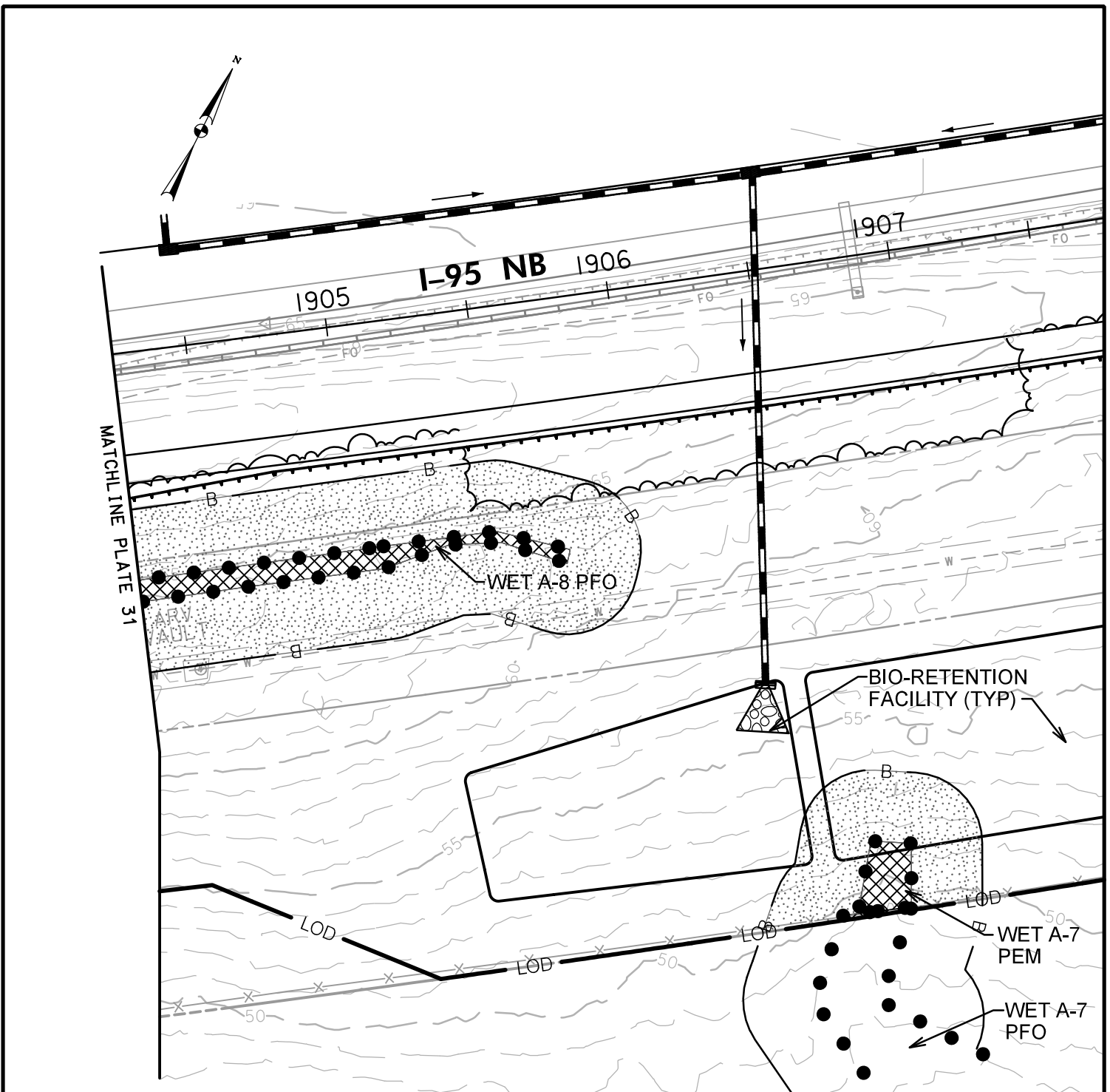
HARFORD COUNTY, MARYLAND



**MARYLAND
TRANSPORTATION AUTHORITY**

SCALE: 1" = 50' CONTRACT NO.: KH-3019 DATE: AUGUST 2019 PLATE 31 OF 47

FILE: pw:*\MDTAP\WAPP1\MDTA_PW_DEC\Documents\20 - DEC Design Projects\KH (Kennedy Highway)\ETL NB Extension\KH-3019 - MD 152 Interchange#00 CADD\Plans\Impact Plates\WET-031_MD152.dgn
DATE: Wednesday, August 21, 2019 AT 01:16 PM



NOTE: WETLAND WET A-7 CONTINUES OUTSIDE OF THE STUDY AREA AND FLOWS INTO A TRIBUTARY.

	IMPACTS ON THIS PLATE	
	TEMPORARY	PERMANENT
PFO WETLAND	0 SF	988 SF
PSS WETLAND	0 SF	0 SF
PEM WETLAND	0 SF	396 SF
PERENNIAL WUS	0 LF/SF	0 LF/SF
INTERMITTENT WUS	0 LF/SF	0 LF/SF
EPHEMERAL WUS	0 LF/SF	0 LF/SF
WETLAND BUFFER	0 SF	11,502 SF
100-YEAR FLOODPLAIN	0 SF	0 SF

WETLAND IMPACT PLATE

**I-95 ETL NORTHBOUND EXTENSION
PHASE II**

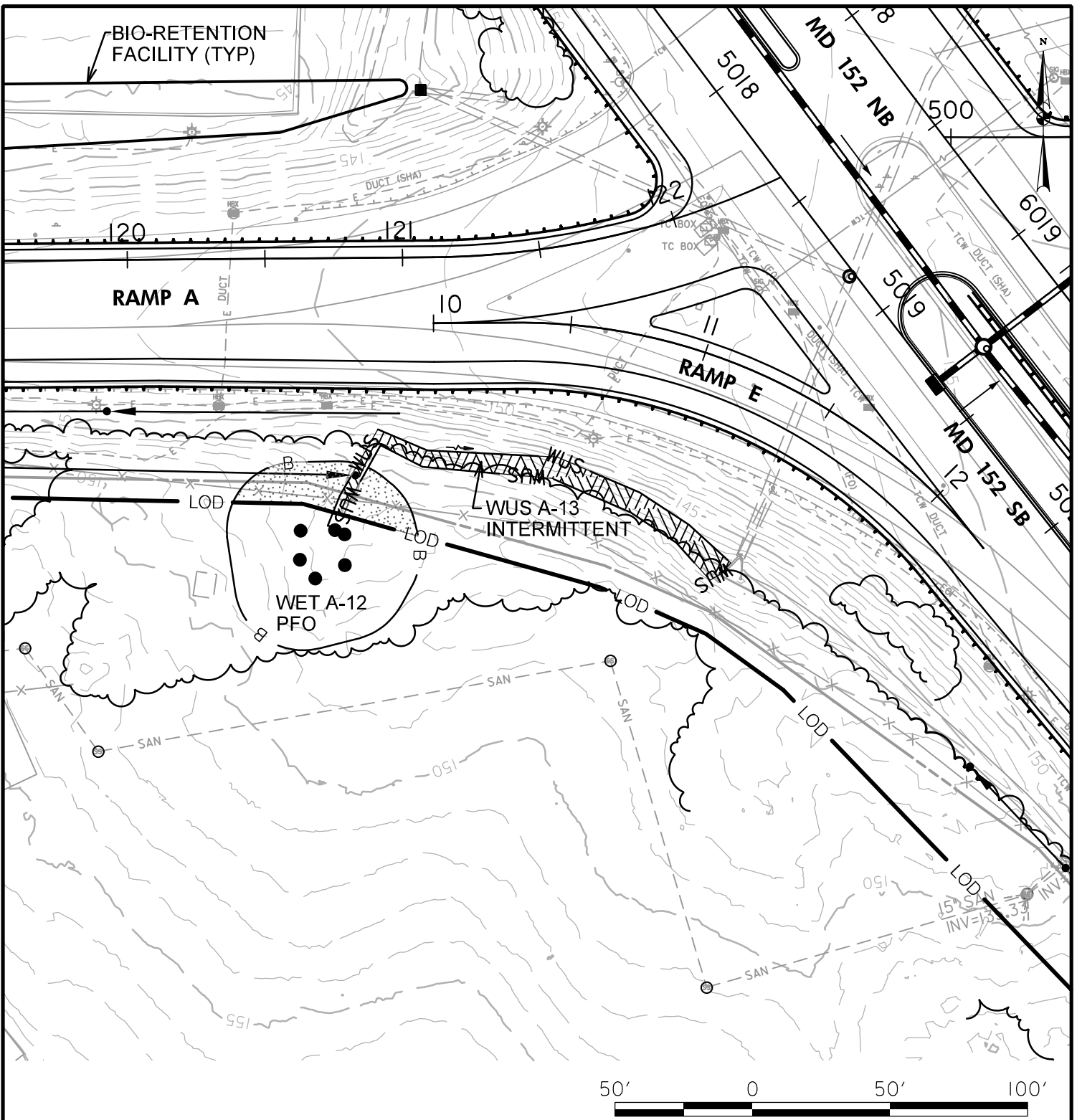
**MD 152 INTERCHANGE/I-95 NB ETL TWO-
LANE EXTENSION/MD 152 NOISE WALL**

HARFORD COUNTY, MARYLAND



SCALE: 1" = 50' CONTRACT NO.: KH-3019 DATE: AUGUST 2019 PLATE 32 OF 47

FILE: pw:*\MDTAP\WAPP1\MDTA_PW_DEC\Documents\20 - DEC Design Projects\KH (Kennedy Highway)\ETL NB Extension\KH-3019 - MD 152 Interchange\00 CADD\Plans\Impact Plates\PWT-032_MD152.dgn
DATE: Wednesday, August 21, 2019 AT 01:12 PM



IMPACTS ON THIS PLATE

	TEMPORARY	PERMANENT
PFO WETLAND	0 SF	0 SF
PSS WETLAND	0 SF	0 SF
PEM WETLAND	0 SF	0 SF
PERENNIAL WUS	0 LF/SF	0 LF/SF
INTERMITTENT WUS	0 LF/SF	170/1,142 LF/SF
EPHEMERAL WUS	0 LF/SF	0 LF/SF
WETLAND BUFFER	0 SF	910 SF
100-YEAR FLOODPLAIN	0 SF	0 SF

WETLAND IMPACT PLATE

I-95 ETL NORTHBOUND EXTENSION
 PHASE II
 MD 152 INTERCHANGE/I-95 NB ETL TWO-
 LANE EXTENSION/MD 152 NOISE WALL
 HARFORD COUNTY, MARYLAND



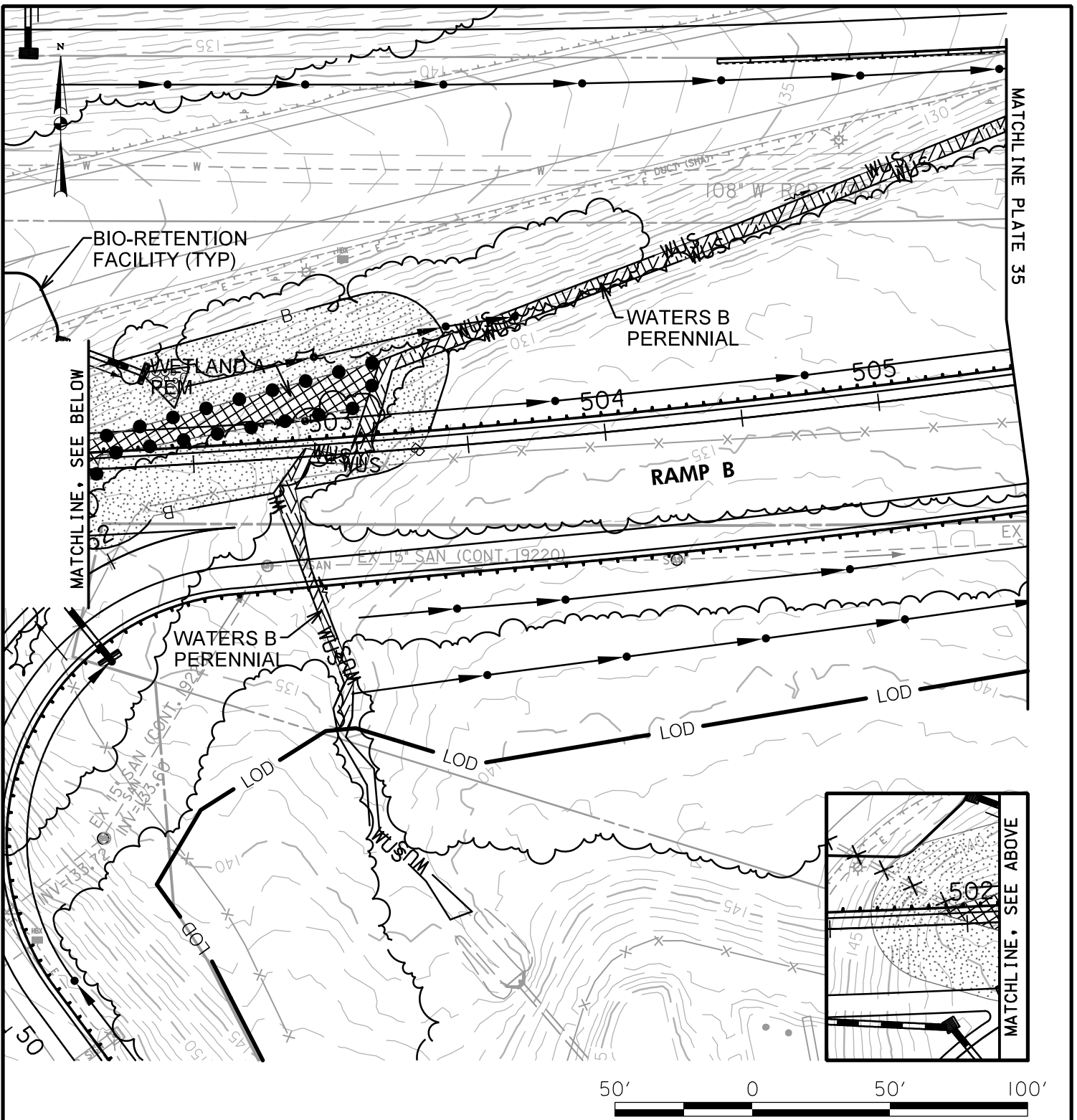
**MARYLAND
 TRANSPORTATION AUTHORITY**

SCALE: 1" = 50'

CONTRACT NO.: KH-3019

DATE: AUGUST 2019

PLATE 33 OF 47



IMPACTS ON THIS PLATE

	TEMPORARY	PERMANENT
PFO WETLAND	0 SF	0 SF
PSS WETLAND	0 SF	0 SF
PEM WETLAND	0 SF	1,299 SF
PERENNIAL WUS	0 LF/SF	396/2,034 LF/SF
INTERMITTENT WUS	0 LF/SF	0 LF/SF
EPHEMERAL WUS	0 LF/SF	0 LF/SF
WETLAND BUFFER	0 SF	8,486 SF
100-YEAR FLOODPLAIN	0 SF	0 SF

WETLAND IMPACT PLATE

I-95 ETL NORTHBOUND EXTENSION
 PHASE II
 MD 152 INTERCHANGE/I-95 NB ETL TWO-
 LANE EXTENSION/MD 152 NOISE WALL
 HARFORD COUNTY, MARYLAND



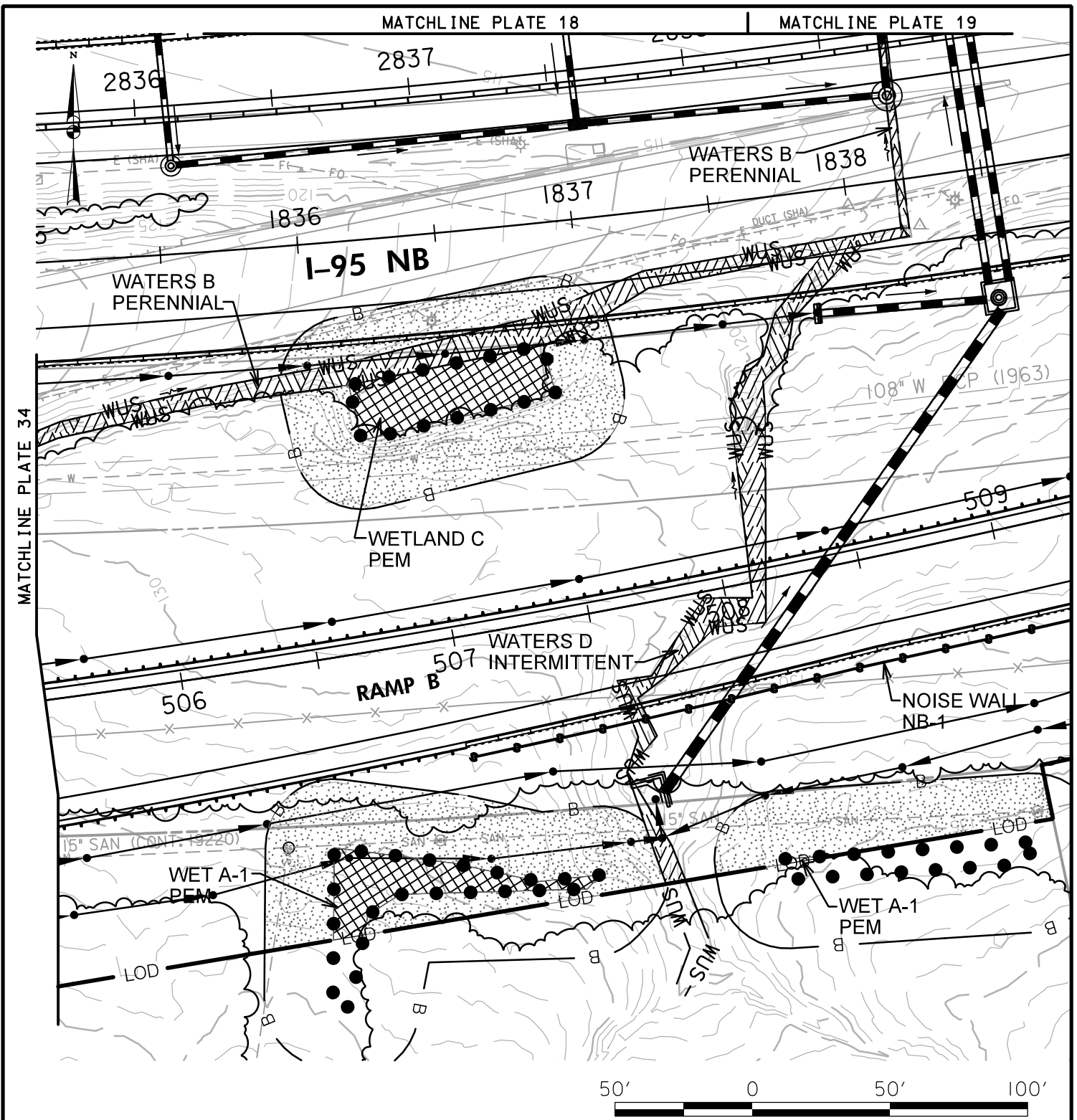
**MARYLAND
 TRANSPORTATION AUTHORITY**

SCALE: 1" = 50'

CONTRACT NO.: KH-3019

DATE: AUGUST 2019

PLATE 34 OF 47



IMPACTS ON THIS PLATE

	TEMPORARY	PERMANENT
PFO WETLAND	0 SF	0 SF
PSS WETLAND	0 SF	0 SF
PEM WETLAND	0 SF	2,599 SF
PERENNIAL WUS	0 LF/SF	399/2,513 LF/SF
INTERMITTENT WUS	0 LF/SF	278/1,980 LF/SF
EPHEMERAL WUS	0 LF/SF	0 LF/SF
WETLAND BUFFER	0 SF	13,249 SF
100-YEAR FLOODPLAIN	0 SF	0 SF

WETLAND IMPACT PLATE

I-95 ETL NORTHBOUND EXTENSION
 PHASE II
 MD 152 INTERCHANGE/I-95 NB ETL TWO-LANE
 EXTENSION/MD 152 NOISE WALL
 HARFORD COUNTY, MARYLAND



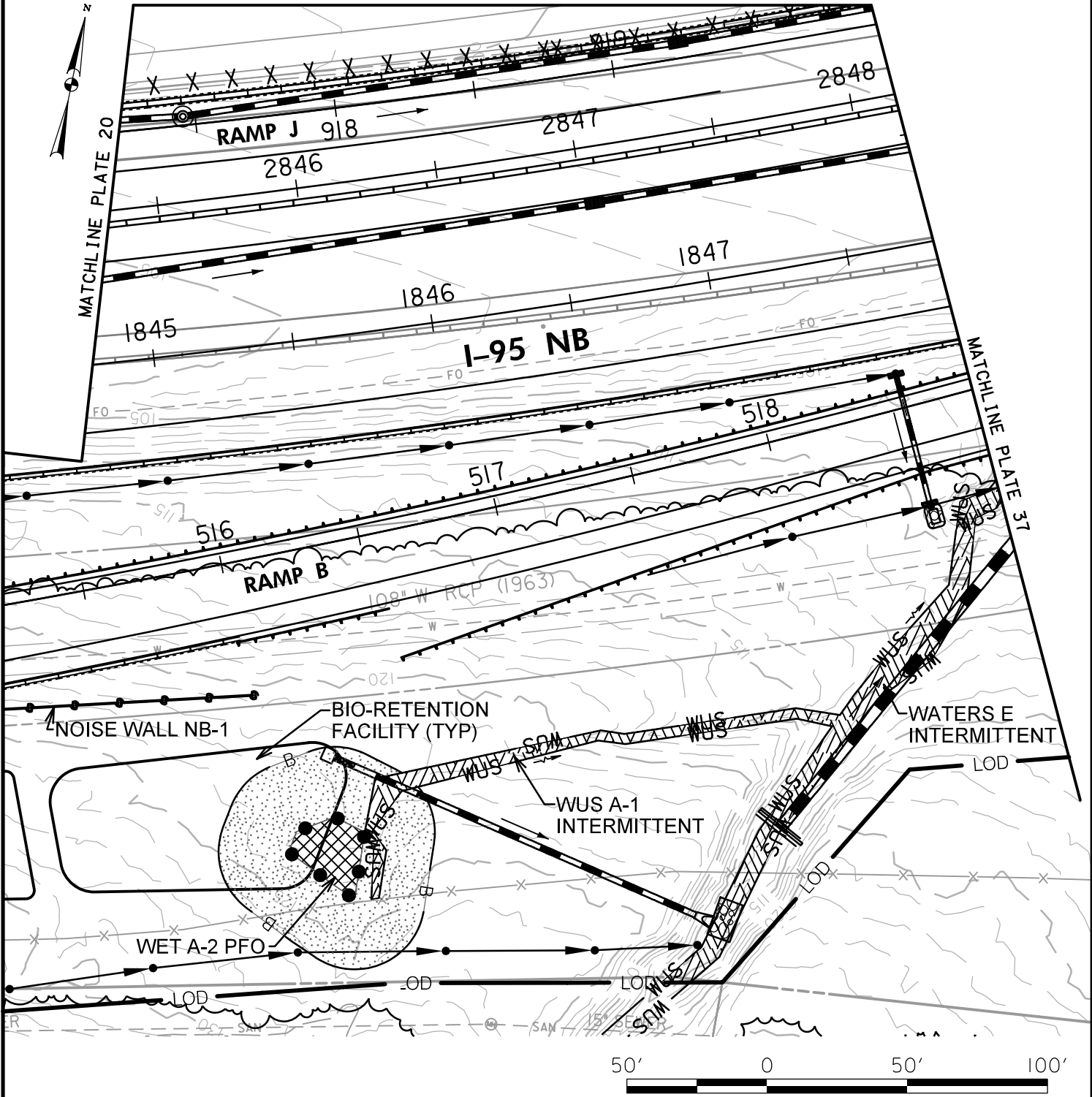
**MARYLAND
 TRANSPORTATION AUTHORITY**

SCALE: 1" = 50'

CONTRACT NO.: KH-3019

DATE: AUGUST 2019

PLATE 35 OF 47



IMPACTS ON THIS PLATE

	TEMPORARY	PERMANENT
PFO WETLAND	0 SF	468 SF
PSS WETLAND	0 SF	0 SF
PEM WETLAND	0 SF	0 SF
PERENNIAL WUS	0 LF/SF	0 LF/SF
INTERMITTENT WUS	0 LF/SF	422/2,590 LF/SF
EPHEMERAL WUS	0 LF/SF	0 LF/SF
WETLAND BUFFER	0 SF	3,894 SF
100-YEAR FLOODPLAIN	0 SF	0 SF

WETLAND IMPACT PLATE

I-95 ETL NORTHBOUND EXTENSION
 PHASE II
 MD 152 INTERCHANGE/I-95 NB ETL TWO-LANE
 EXTENSION/MD 152 NOISE WALL
 HARFORD COUNTY, MARYLAND

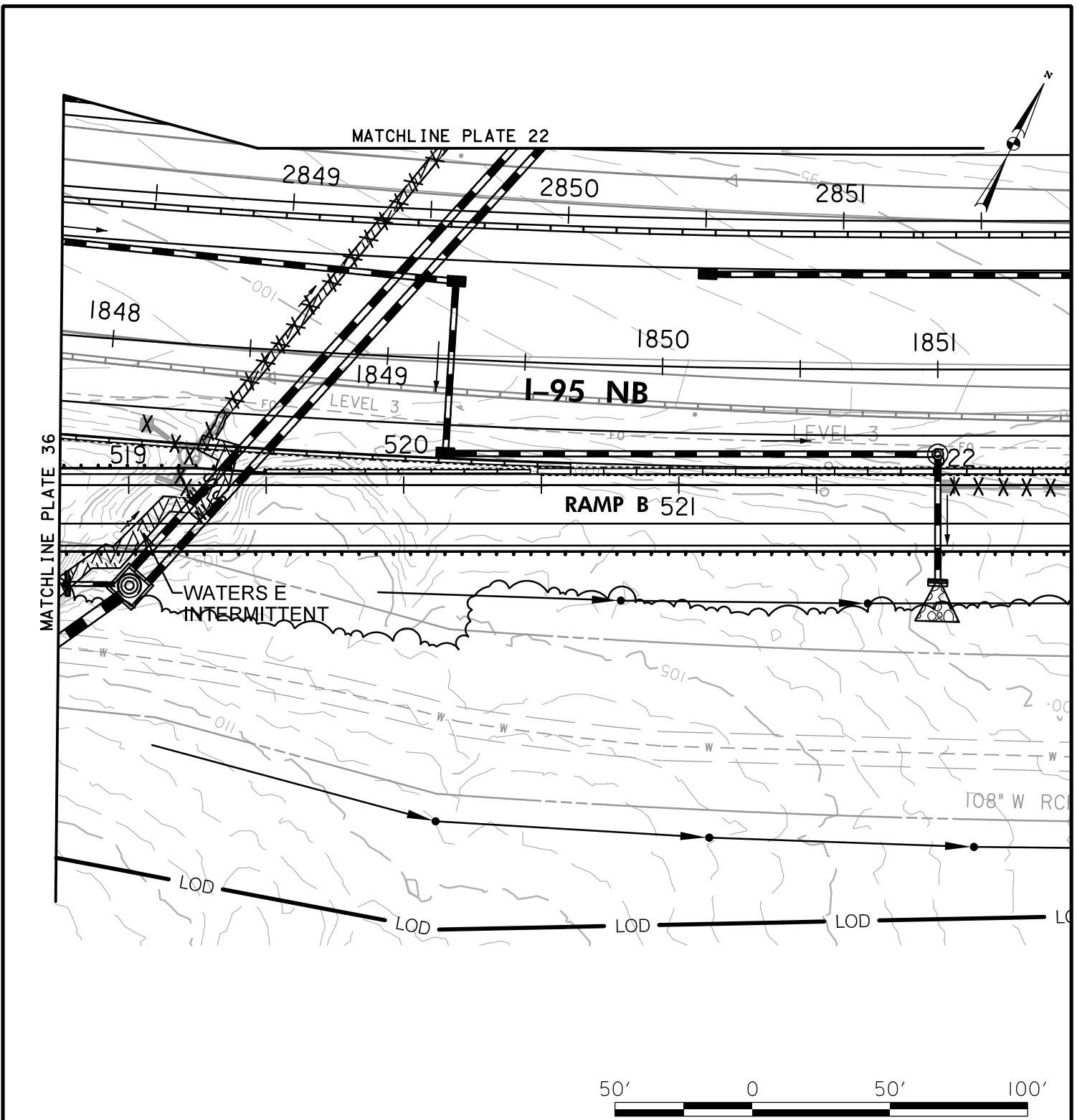


SCALE: 1" = 50'

CONTRACT NO.: KH-3019

DATE: AUGUST 2019

PLATE 36 OF 47



IMPACTS ON THIS PLATE

	TEMPORARY	PERMANENT
PFO WETLAND	0 SF	0 SF
PSS WETLAND	0 SF	0 SF
PEM WETLAND	0 SF	0 SF
PERENNIAL WUS	0 LF/SF	0 LF/SF
INTERMITTENT WUS	0 LF/SF	231/1,004 LF/SF
EPHEMERAL WUS	0 LF/SF	0 LF/SF
WETLAND BUFFER	0 SF	0 SF
100-YEAR FLOODPLAIN	0 SF	0 SF

WETLAND IMPACT PLATE

I-95 ETL NORTHBOUND EXTENSION
 PHASE II
 MD 152 INTERCHANGE/I-95 NB ETL TWO-LANE
 EXTENSION/MD 152 NOISE WALL
 HARFORD COUNTY, MARYLAND



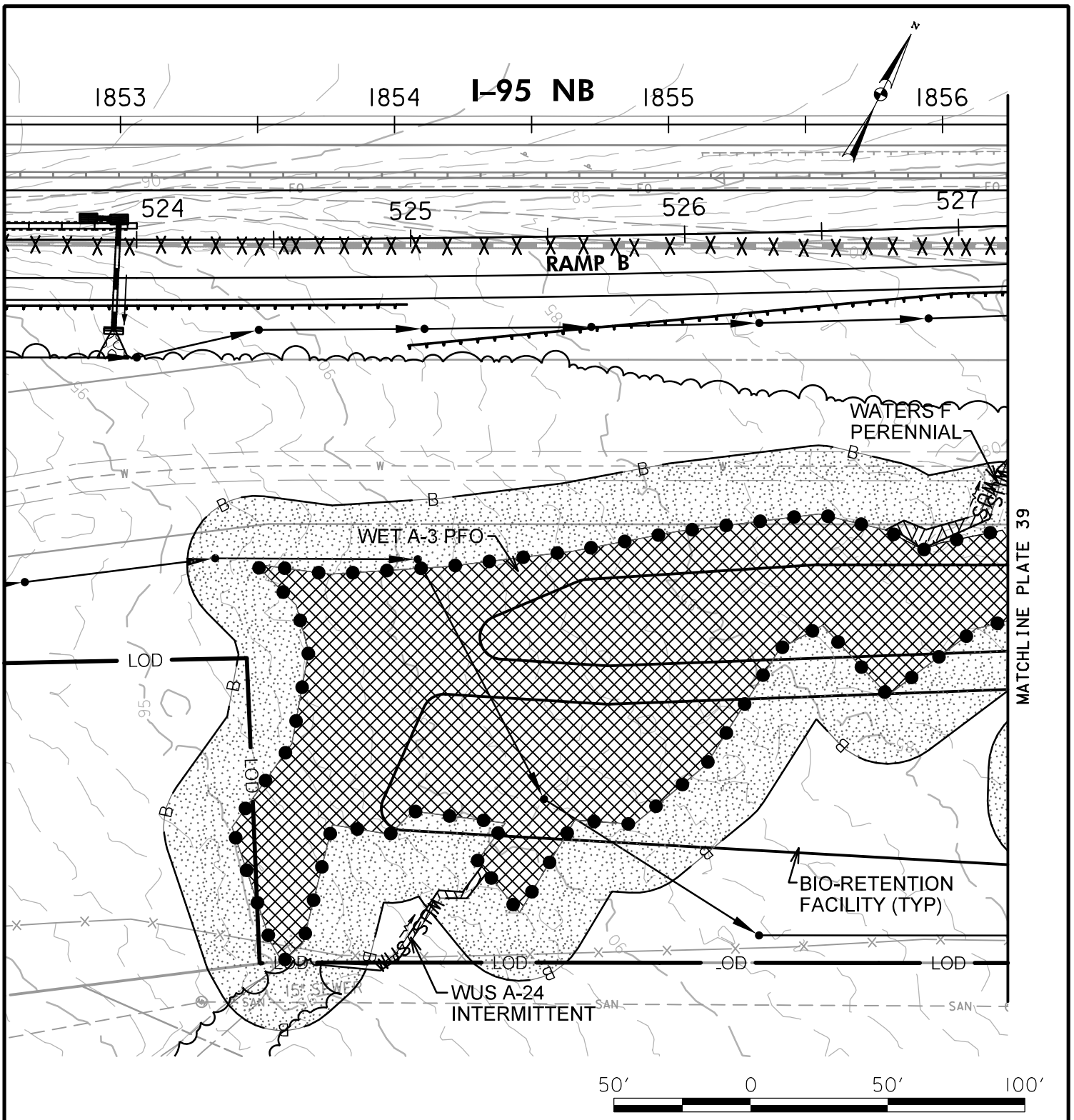
**MARYLAND
 TRANSPORTATION AUTHORITY**

SCALE: 1" = 50'

CONTRACT NO.: KH-3019

DATE: AUGUST 2019

PLATE 37 OF 47



IMPACTS ON THIS PLATE

	TEMPORARY	PERMANENT
PFO WETLAND	0 SF	21,799 SF
PSS WETLAND	0 SF	0 SF
PEM WETLAND	0 SF	0 SF
PERENNIAL WUS	0 LF/SF	51/241 LF/SF
INTERMITTENT WUS	0 LF/SF	52/121 LF/SF
EPHEMERAL WUS	0 LF/SF	0 LF/SF
WETLAND BUFFER	0 SF	21,646 SF
100-YEAR FLOODPLAIN	0 SF	0 SF

WETLAND IMPACT PLATE

I-95 ETL NORTHBOUND EXTENSION
 PHASE II
 MD 152 INTERCHANGE/I-95 NB ETL TWO-
 LANE EXTENSION/MD 152 NOISE WALL
 HARFORD COUNTY, MARYLAND



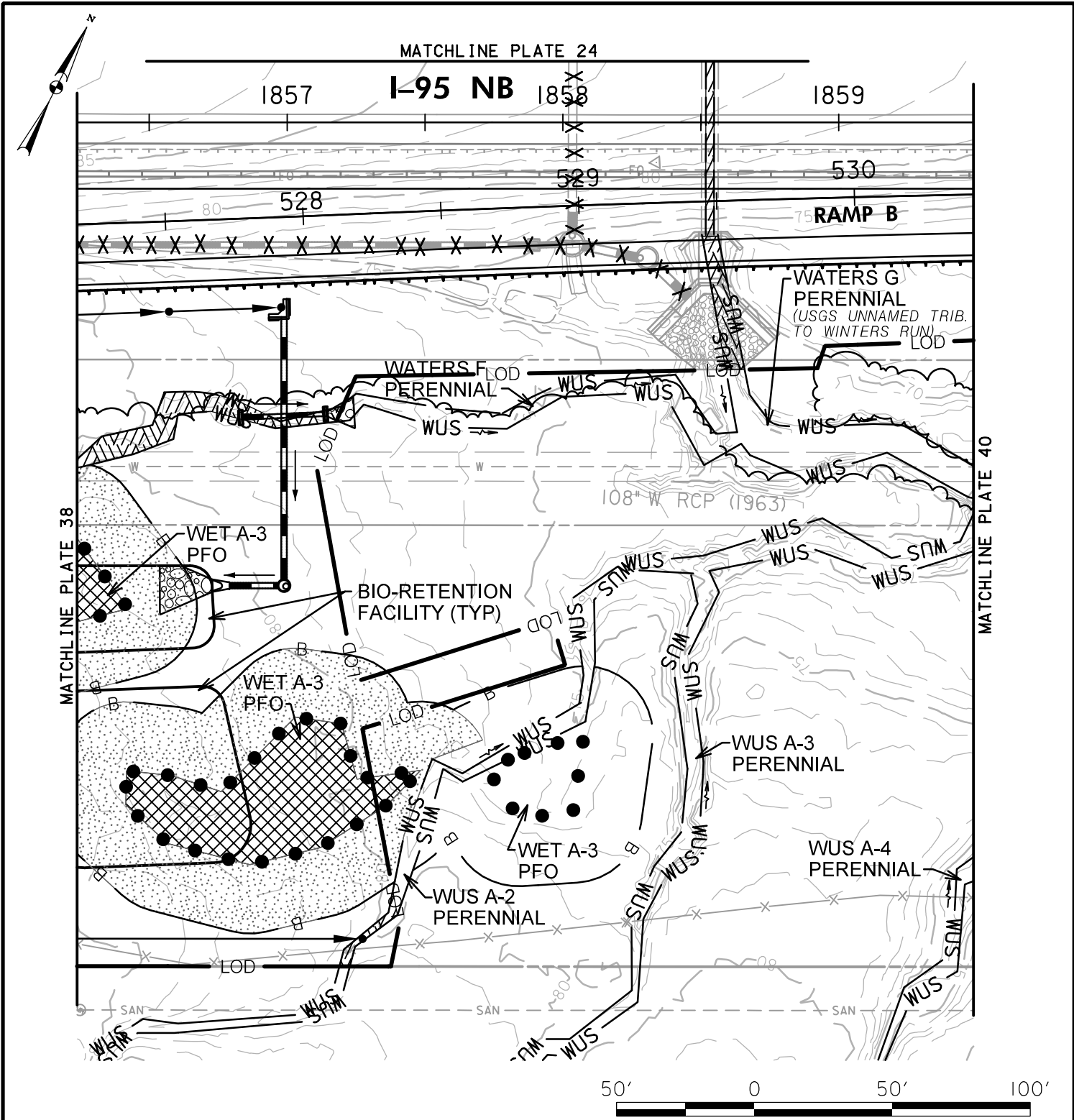
**MARYLAND
 TRANSPORTATION AUTHORITY**

SCALE: 1" = 50'

CONTRACT NO.: KH-3019

DATE: AUGUST 2019

PLATE 38 OF 47



IMPACTS ON THIS PLATE

	TEMPORARY	PERMANENT
PFO WETLAND	0 SF	3,200 SF
PSS WETLAND	0 SF	0 SF
PEM WETLAND	0 SF	0 SF
PERENNIAL WUS	0 LF/SF	252/1,238 LF/SF
INTERMITTENT WUS	0 LF/SF	0 LF/SF
EPHEMERAL WUS	0 LF/SF	0 LF/SF
WETLAND BUFFER	0 SF	9,734 SF
100-YEAR FLOODPLAIN	0 SF	0 SF

WETLAND IMPACT PLATE

I-95 ETL NORTHBOUND EXTENSION
 PHASE II
 MD 152 INTERCHANGE/I-95 NB ETL TWO-LANE
 EXTENSION/MD 152 NOISE WALL
 HARFORD COUNTY, MARYLAND

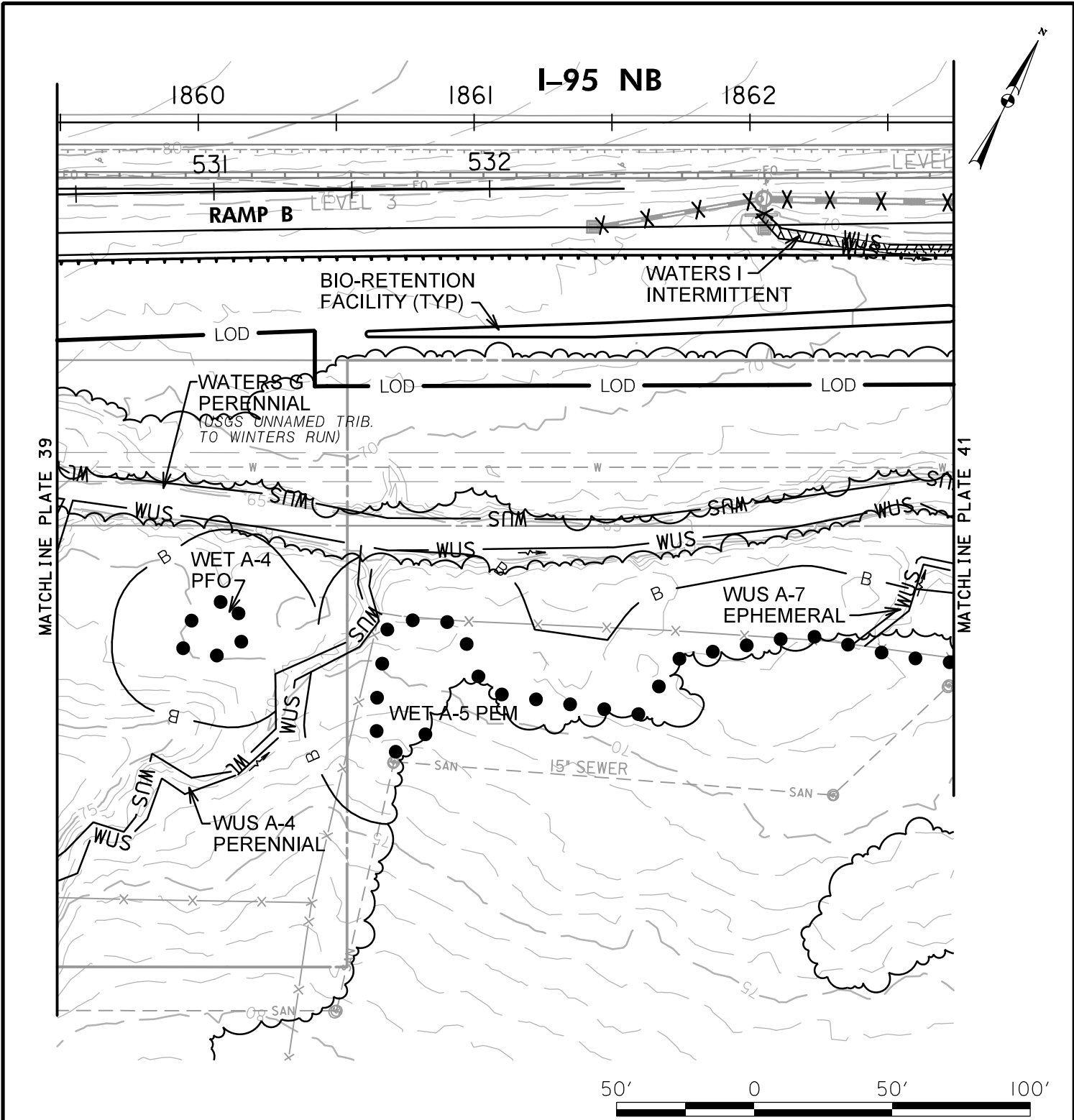


SCALE: 1" = 50'

CONTRACT NO.: KH-3019

DATE: AUGUST 2019

PLATE 39 OF 47



IMPACTS ON THIS PLATE

	TEMPORARY	PERMANENT
PFO WETLAND	0 SF	0 SF
PSS WETLAND	0 SF	0 SF
PEM WETLAND	0 SF	0 SF
PERENNIAL WUS	0 LF/SF	0 LF/SF
INTERMITTENT WUS	0 LF/SF	74/254 LF/SF
EPHEMERAL WUS	0 LF/SF	0 LF/SF
WETLAND BUFFER	0 SF	0 SF
100-YEAR FLOODPLAIN	0 SF	0 SF

WETLAND IMPACT PLATE

I-95 ETL NORTHBOUND EXTENSION
 PHASE II
 MD 152 INTERCHANGE/I-95 NB ETL TWO-LANE
 EXTENSION/MD 152 NOISE WALL
 HARFORD COUNTY, MARYLAND



SCALE: 1" = 50'

CONTRACT NO.: KH-3019

DATE: AUGUST 2019

PLATE 40 OF 47

1863

1864

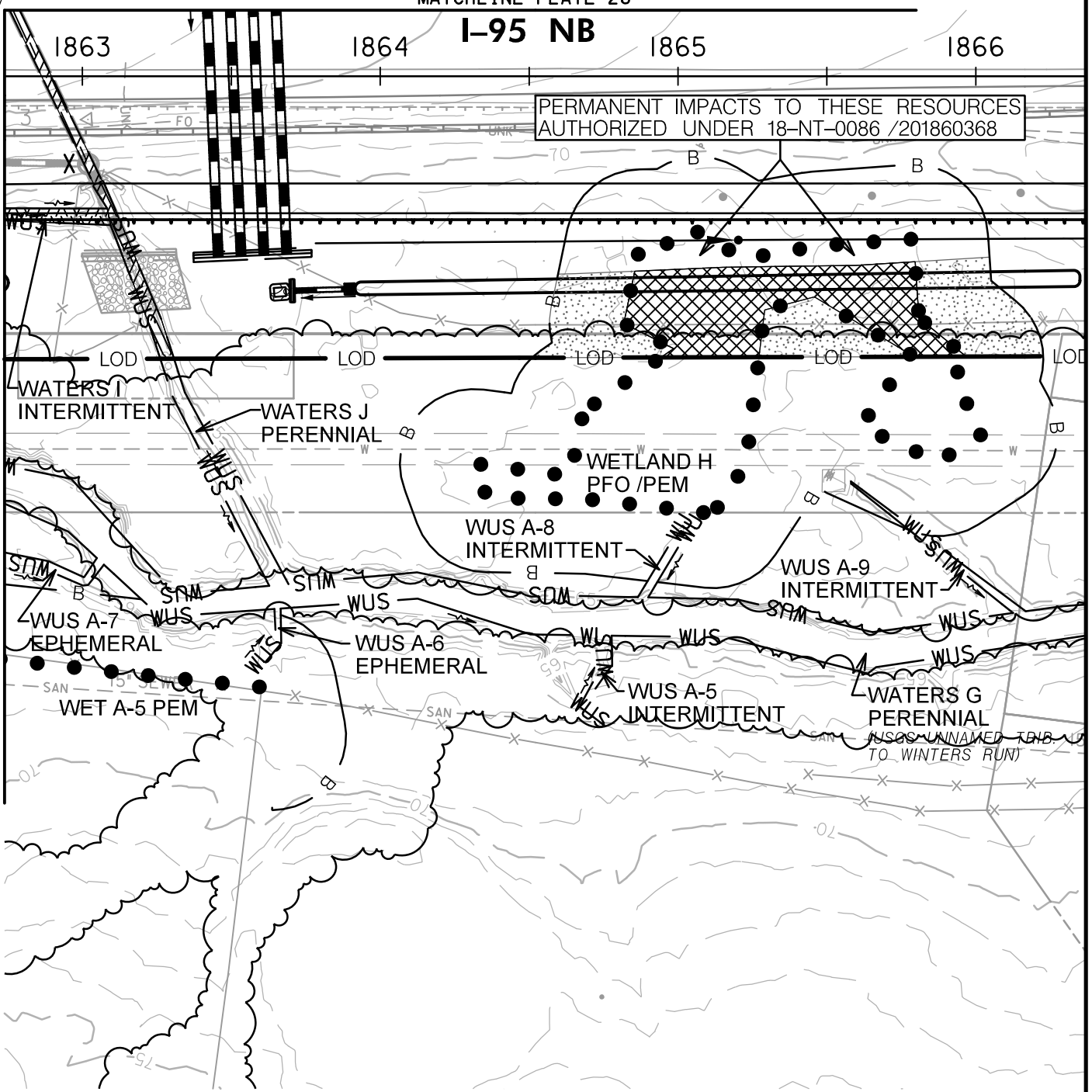
I-95 NB

1865

1866

PERMANENT IMPACTS TO THESE RESOURCES
AUTHORIZED UNDER 18-NT-0086 /201860368

MATCHLINE PLATE 40



IMPACTS ON THIS PLATE

	TEMPORARY	PERMANENT
PFO WETLAND	0 SF	2,298 SF*
PSS WETLAND	0 SF	0 SF
PEM WETLAND	0 SF	0 SF
PERENNIAL WUS	0 LF/SF	128/437 LF/SF
INTERMITTENT WUS	0 LF/SF	35/169 LF/SF
EPHEMERAL WUS	0 LF/SF	0 LF/SF
WETLAND BUFFER	0 SF	2,496 SF
100-YEAR FLOODPLAIN	0 SF	0 SF

*PFO/PEM

WETLAND IMPACT PLATE

I-95 ETL NORTHBOUND EXTENSION
PHASE II
MD 152 INTERCHANGE/I-95 NB ETL TWO-
LANE EXTENSION/MD 152 NOISE WALL
HARFORD COUNTY, MARYLAND



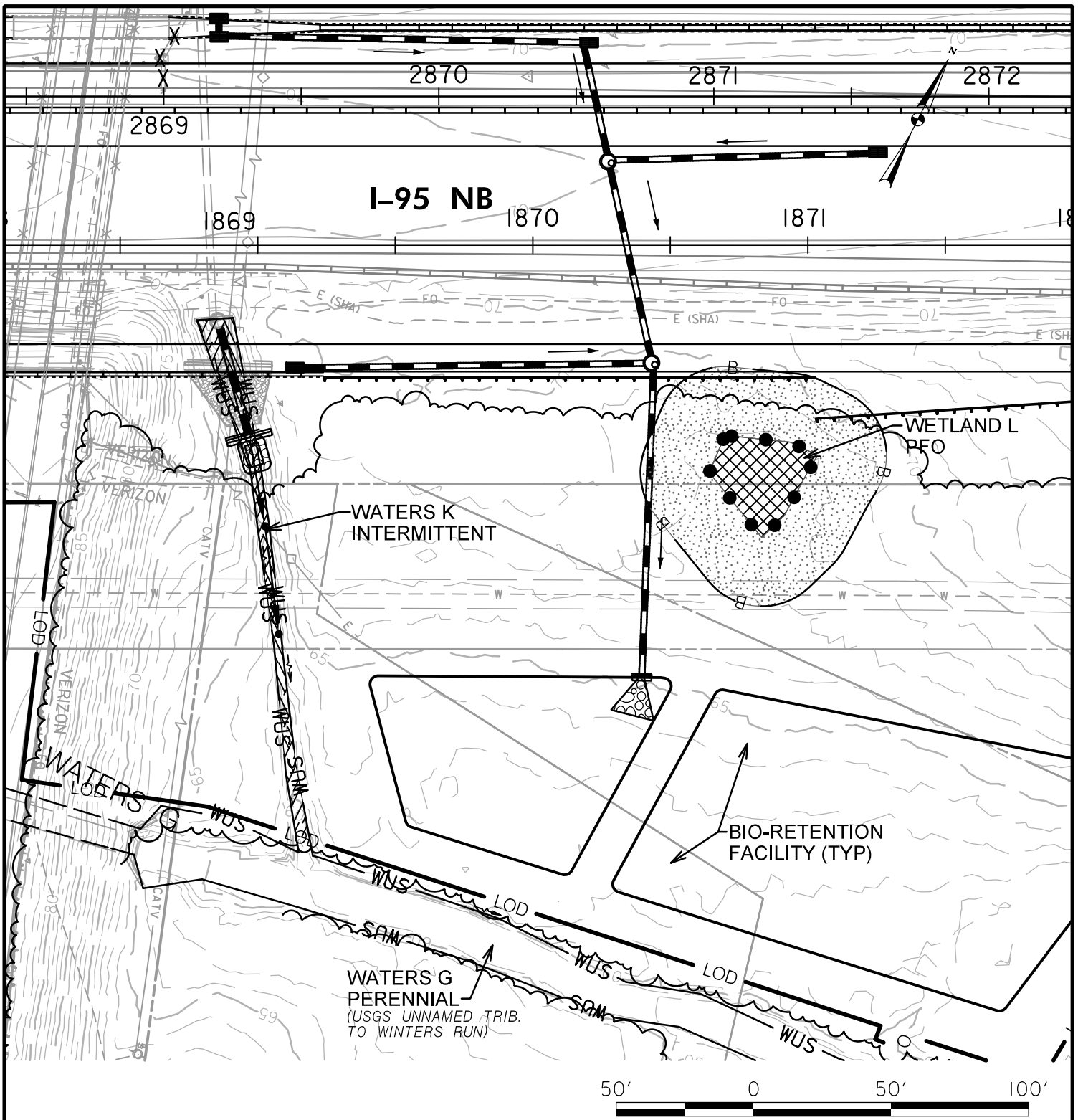
**MARYLAND
TRANSPORTATION AUTHORITY**

SCALE: 1" = 50'

CONTRACT NO.: KH-3019

DATE: AUGUST 2019

PLATE 41 OF 47



IMPACTS ON THIS PLATE

	TEMPORARY	PERMANENT
PFO WETLAND	0 SF	857 SF
PSS WETLAND	0 SF	0 SF
PEM WETLAND	0 SF	0 SF
PERENNIAL WUS	0 LF/SF	0 LF/SF
INTERMITTENT WUS	0 LF/SF	191/991 LF/SF
EPHEMERAL WUS	0 LF/SF	0 LF/SF
WETLAND BUFFER	0 SF	4,875 SF
100-YEAR FLOODPLAIN	0 SF	0 SF

WETLAND IMPACT PLATE

I-95 ETL NORTHBOUND EXTENSION
 PHASE II
 MD 152 INTERCHANGE/I-95 NB ETL TWO-
 LANE EXTENSION/MD 152 NOISE WALL
 HARFORD COUNTY, MARYLAND



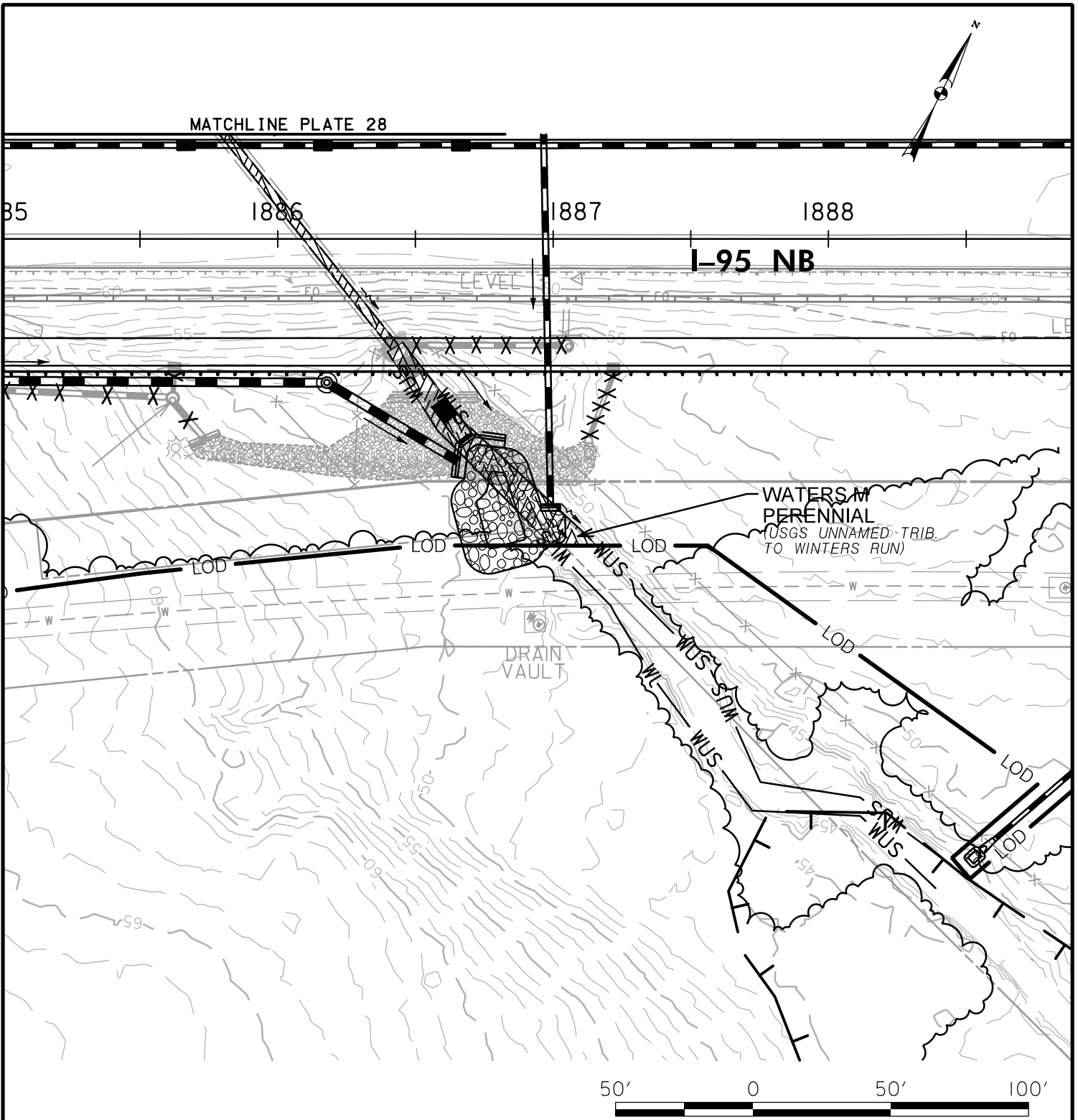
**MARYLAND
 TRANSPORTATION AUTHORITY**

SCALE: 1" = 50'

CONTRACT NO.: KH-3019

DATE: AUGUST 2019

PLATE 42 OF 47



IMPACTS ON THIS PLATE

	TEMPORARY	PERMANENT
PFO WETLAND	0 SF	0 SF
PSS WETLAND	0 SF	0 SF
PEM WETLAND	0 SF	0 SF
PERENNIAL WUS	0 LF/SF	196/1,221 LF/SF
INTERMITTENT WUS	0 LF/SF	0 LF/SF
EPHEMERAL WUS	0 LF/SF	0 LF/SF
WETLAND BUFFER	0 SF	0 SF
100-YEAR FLOODPLAIN	0 SF	0 SF

WETLAND IMPACT PLATE

I-95 ETL NORTHBOUND EXTENSION
 PHASE II
 MD 152 INTERCHANGE/I-95 NB ETL TWO-LANE
 EXTENSION/MD 152 NOISE WALL
 HARFORD COUNTY, MARYLAND



**MARYLAND
 TRANSPORTATION AUTHORITY**

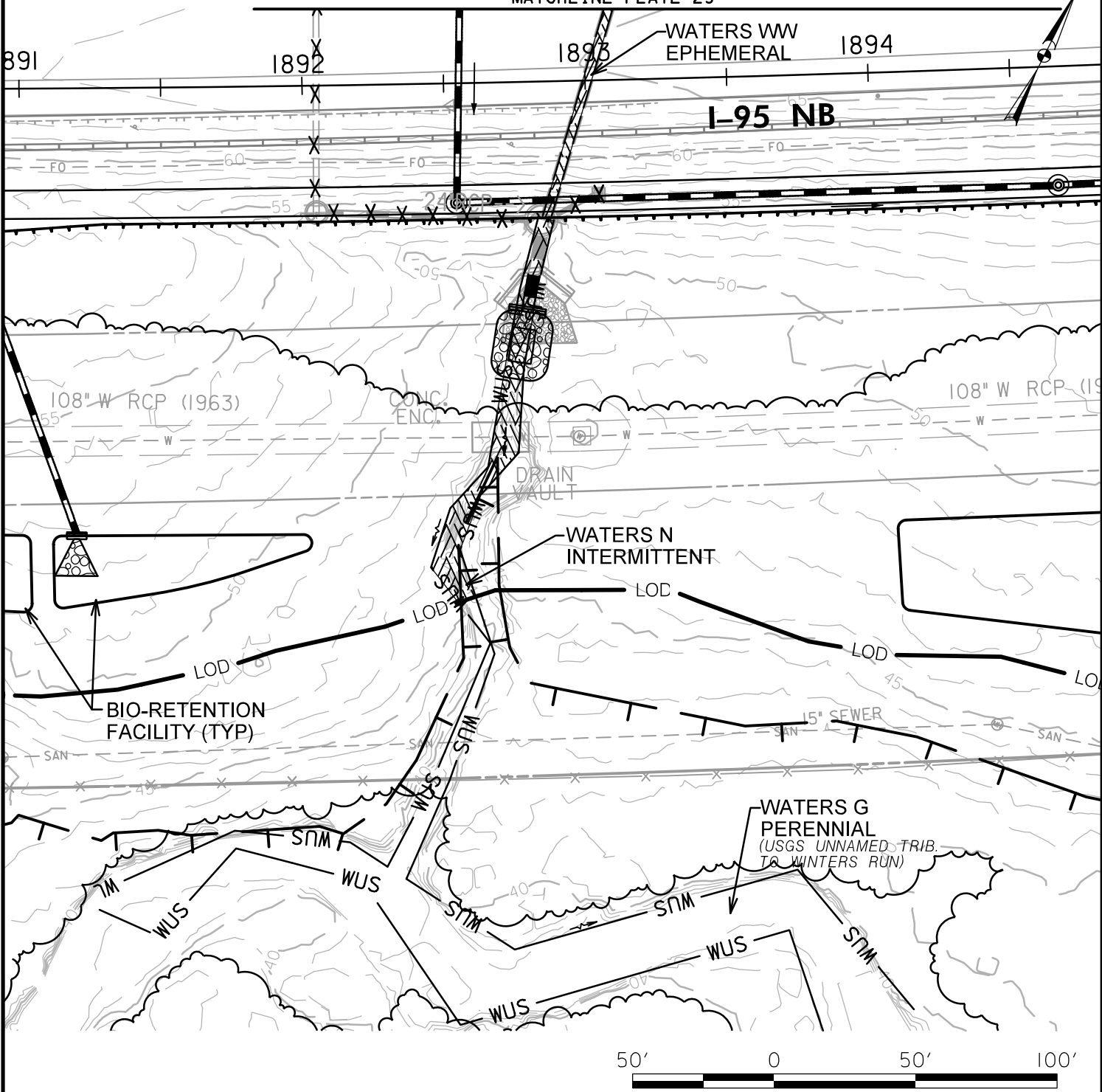
SCALE: 1" = 50'

CONTRACT NO.: KH-3019

DATE: AUGUST 2019

PLATE 43 OF 47

MATCHLINE PLATE 29



IMPACTS ON THIS PLATE

	TEMPORARY	PERMANENT
PFO WETLAND	0 SF	0 SF
PSS WETLAND	0 SF	0 SF
PEM WETLAND	0 SF	0 SF
PERENNIAL WUS	0 LF/SF	0 LF/SF
INTERMITTENT WUS	0 LF/SF	143/1,022 LF/SF
EPHEMERAL WUS	0 LF/SF	77/231 LF/SF
WETLAND BUFFER	0 SF	0 SF
100-YEAR FLOODPLAIN	0 SF	483 SF

WETLAND IMPACT PLATE

I-95 ETL NORTHBOUND EXTENSION
 PHASE II
 MD 152 INTERCHANGE/I-95 NB ETL TWO-LANE
 EXTENSION/MD 152 NOISE WALL
 HARFORD COUNTY, MARYLAND



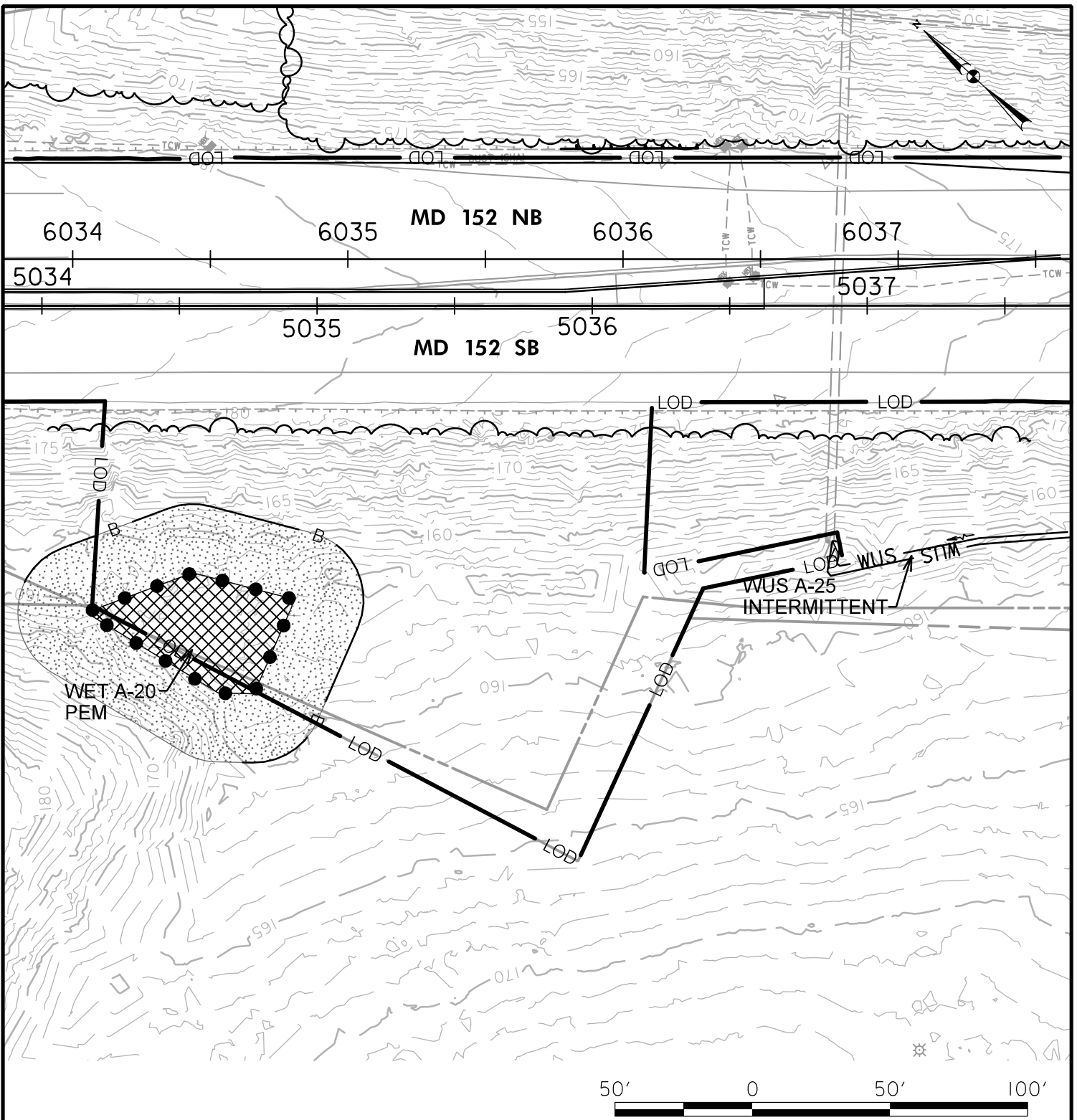
**MARYLAND
 TRANSPORTATION AUTHORITY**

SCALE: 1" = 50'

CONTRACT NO.: KH-3019

DATE: AUGUST 2019

PLATE 44 OF 47



IMPACTS ON THIS PLATE

	TEMPORARY	PERMANENT
PFO WETLAND	0 SF	0 SF
PSS WETLAND	0 SF	0 SF
PEM WETLAND	0 SF	1,905 SF
PERENNIAL WUS	0 LF/SF	0 LF/SF
INTERMITTENT WUS	0 LF/SF	7/22 LF/SF
EPHEMERAL WUS	0 LF/SF	0 LF/SF
WETLAND BUFFER	0 SF	6,609 SF
100-YEAR FLOODPLAIN	0 SF	0 SF

WETLAND IMPACT PLATE

I-95 ETL NORTHBOUND EXTENSION
 PHASE II
 MD 152 INTERCHANGE/I-95 NB ETL TWO-
 LANE EXTENSION/MD 152 NOISE WALL
 HARFORD COUNTY, MARYLAND



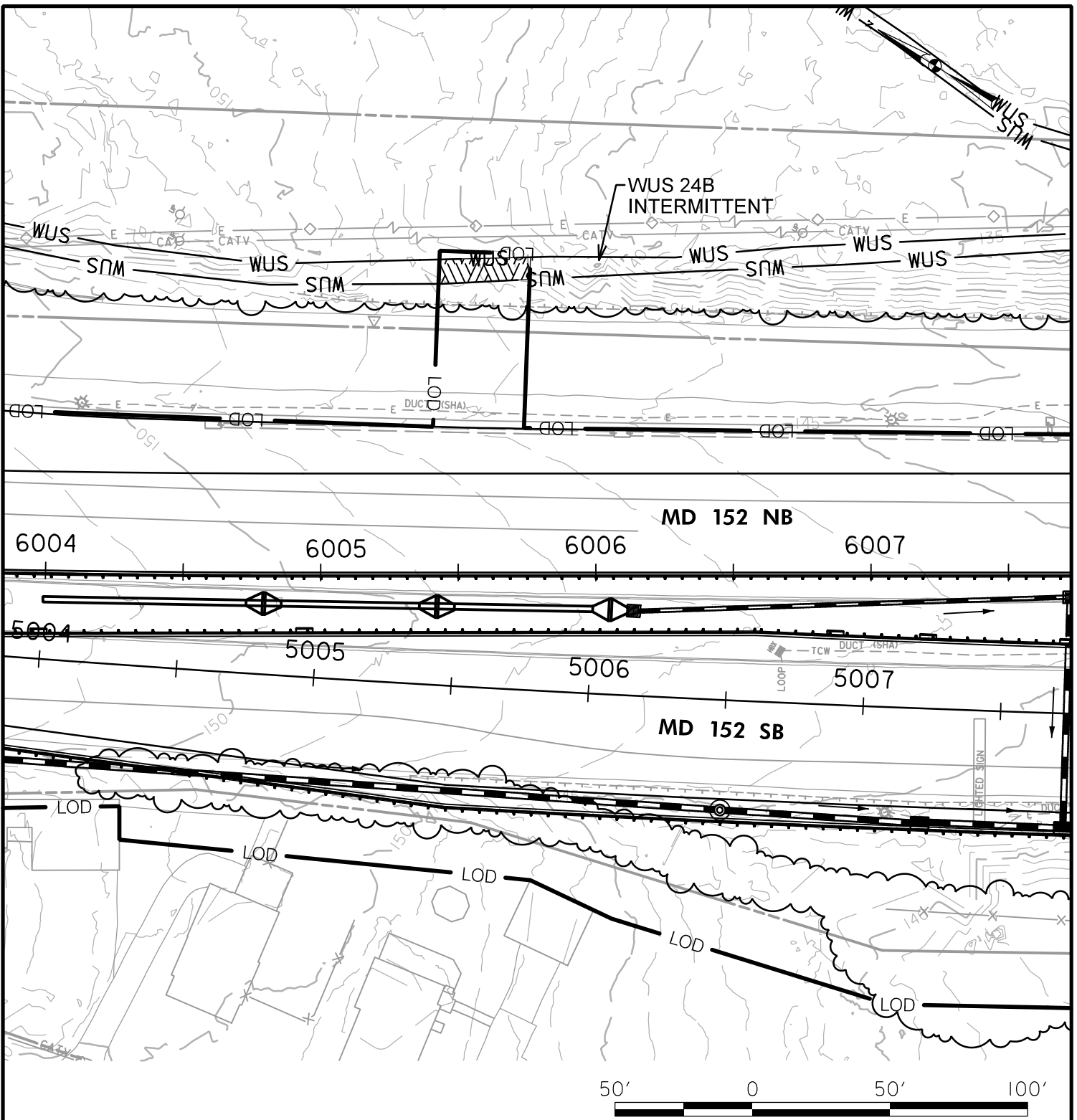
**MARYLAND
 TRANSPORTATION AUTHORITY**

SCALE: 1" = 50'

CONTRACT NO.: KH-3019

DATE: AUGUST 2019

PLATE 45 OF 47



IMPACTS ON THIS PLATE

	TEMPORARY	PERMANENT
PFO WETLAND	0 SF	0 SF
PSS WETLAND	0 SF	0 SF
PEM WETLAND	0 SF	0 SF
PERENNIAL WUS	0 LF/SF	0 LF/SF
INTERMITTENT WUS	0 LF/SF	33/281 LF/SF
EPHEMERAL WUS	0 LF/SF	0 LF/SF
WETLAND BUFFER	0 SF	0 SF
100-YEAR FLOODPLAIN	0 SF	0 SF

WETLAND IMPACT PLATE

I-95 ETL NORTHBOUND EXTENSION
 PHASE II
 MD 152 INTERCHANGE/I-95 NB ETL TWO-
 LANE EXTENSION/MD 152 NOISE WALL
 HARFORD COUNTY, MARYLAND



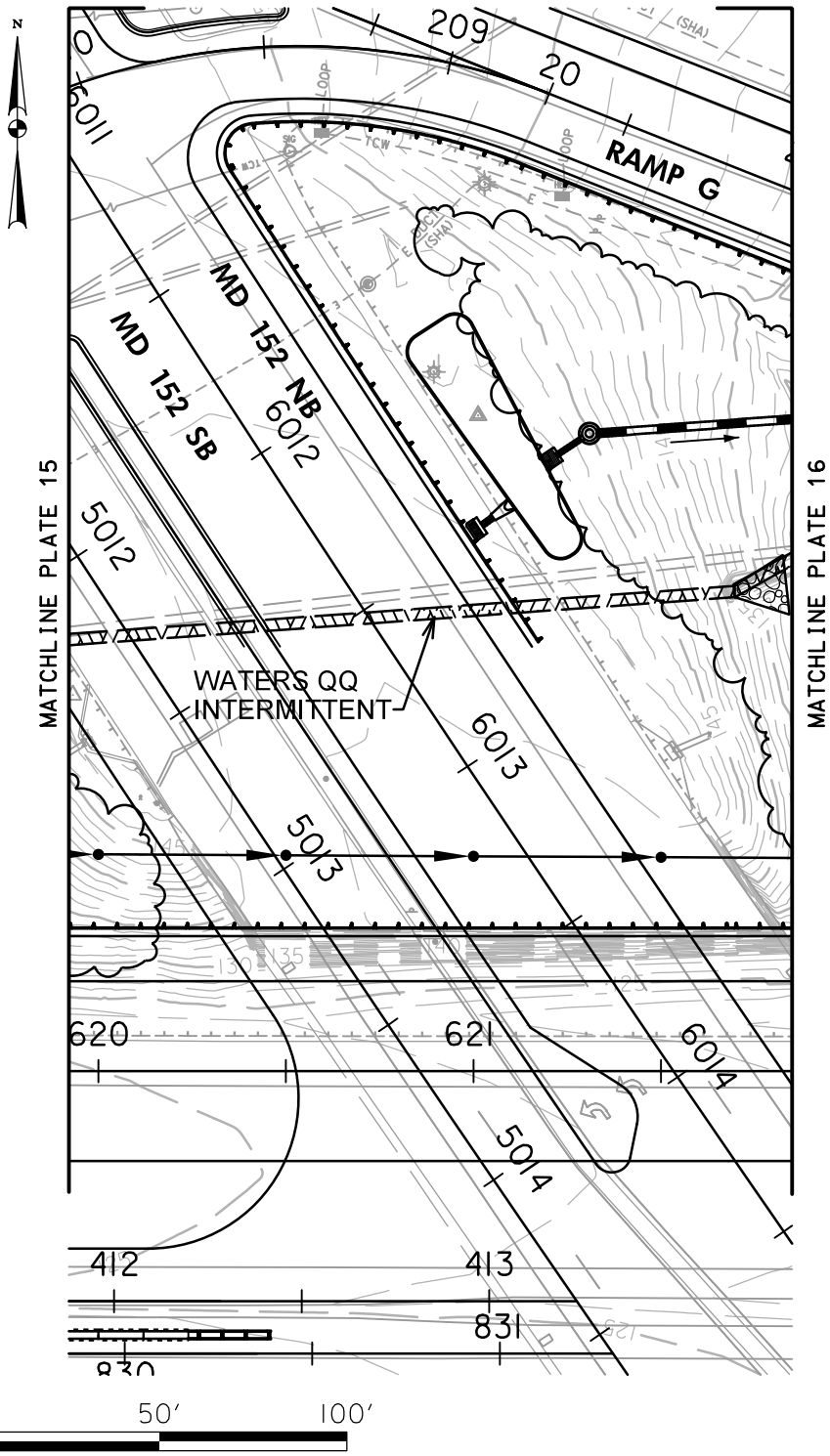
**MARYLAND
 TRANSPORTATION AUTHORITY**

SCALE: 1" = 50'

CONTRACT NO.: KH-3019

DATE: AUGUST 2019

PLATE 46 OF 47



IMPACTS ON THIS PLATE

	TEMPORARY	PERMANENT
PFO WETLAND	0 SF	0 SF
PSS WETLAND	0 SF	0 SF
PEM WETLAND	0 SF	0 SF
PERENNIAL WUS	0 LF/SF	0 LF/SF
INTERMITTENT WUS	0 LF/SF	178/534 LF/SF
EPHEMERAL WUS	0 LF/SF	0 LF/SF
WETLAND BUFFER	0 SF	0 SF
100-YEAR FLOODPLAIN	0 SF	0 SF

WETLAND IMPACT PLATE

I-95 ETL NORTHBOUND EXTENSION
 PHASE II
 MD 152 INTERCHANGE/I-95 NB ETL TWO-
 LANE EXTENSION/MD 152 NOISE WALL
 HARFORD COUNTY, MARYLAND



**MARYLAND
 TRANSPORTATION AUTHORITY**

SCALE: 1" = 50'

CONTRACT NO.: KH-3019

DATE: AUGUST 2019

PLATE 47 OF 47