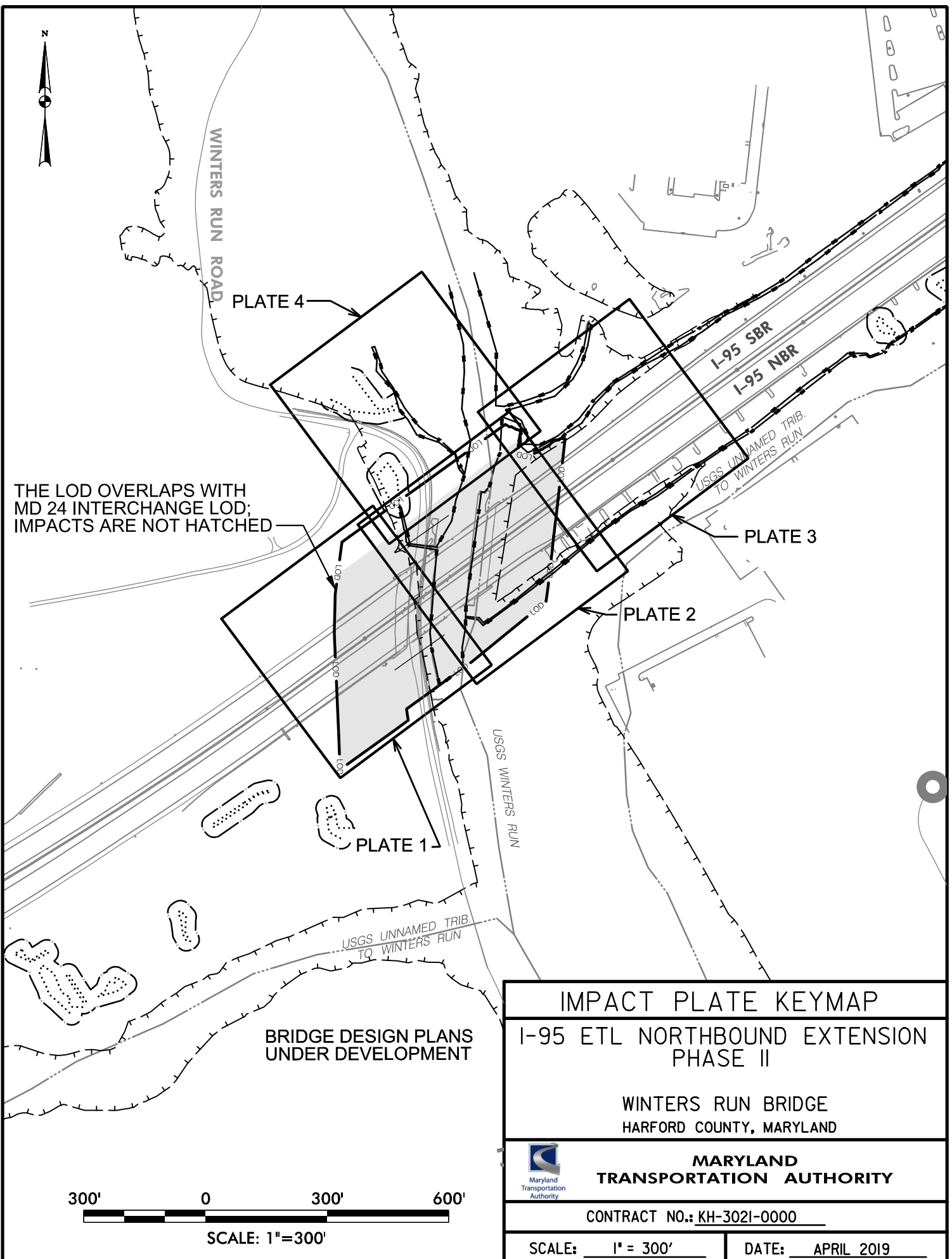

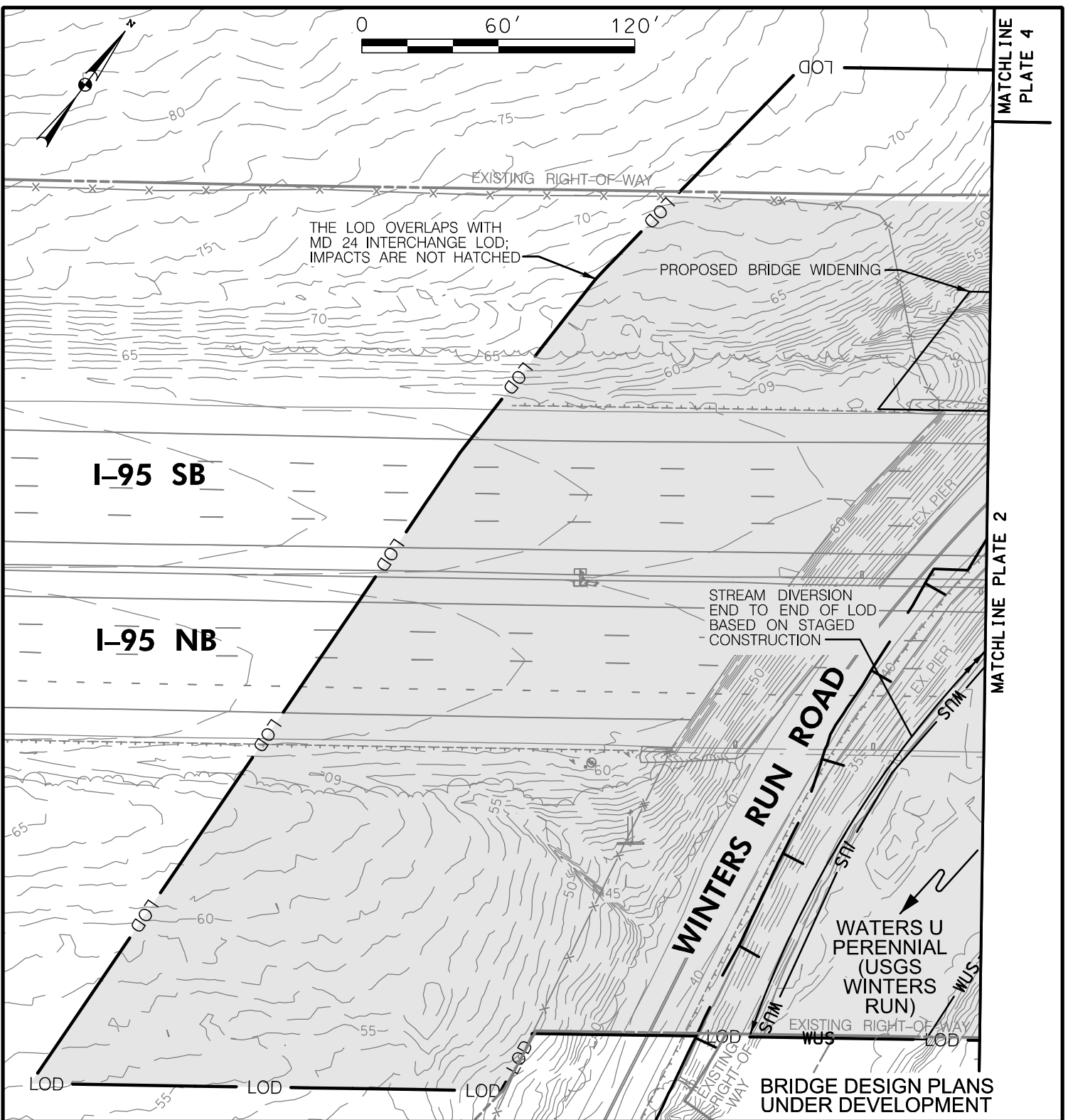


FILE: P:\MDC\TAPAPP1\MDT1_P\DEC\Documents\20 - DEC Design Projects\KH (Kennedy Highway)\METL NB Extension\KH-TTTT - Winters Run Bridge\07 Design Computations\4 Environmental\01 CADD\PIP-F005-WINTERS.dgn
DATE: Thu 03/27/2019 11:11:03 AM



IMPACT PLATE KEYMAP	
I-95 ETL NORTHBOUND EXTENSION PHASE II	
WINTERS RUN BRIDGE HARFORD COUNTY, MARYLAND	
 MARYLAND TRANSPORTATION AUTHORITY	
CONTRACT NO.: <u>KH-3021-0000</u>	
SCALE: <u>1" = 300'</u>	DATE: <u>APRIL 2019</u>

FILE: P:\M\DOT\APP\1 - HD\1_P\DEC\0\documents\20 - DEC Design Projects\KH (Kennedy Highway)\ETL NB Extension\KH-ITTT - Winters Run Bridge\07 Design Computations\1 Environmental\01 CADD\spIP-F001-WINTERS.dgn
 DATE: Thu 5/20/2019 11:11:06 AM



IMPACTS ON THIS PLATE

	TEMPORARY	PERMANENT
PFO WETLAND	0 SF	0 SF
PSS WETLAND	0 SF	0 SF
PEM WETLAND	0 SF	0 SF
PERENNIAL WUS	0 LF/SF	0 LF/SF
INTERMITTENT WUS	0 LF/SF	0 LF/SF
EPHEMERAL WUS	0 LF/SF	0 LF/SF
WETLAND BUFFER	0 SF	0 SF
100-YEAR FLOODPLAIN	0 SF	0 SF

WETLAND IMPACT PLATE

I-95 ETL NORTHBOUND EXTENSION
 PHASE II

WINTERS RUN BRIDGE
 HARFORD COUNTY, MARYLAND



**MARYLAND
 TRANSPORTATION AUTHORITY**

SCALE: 1" = 60'

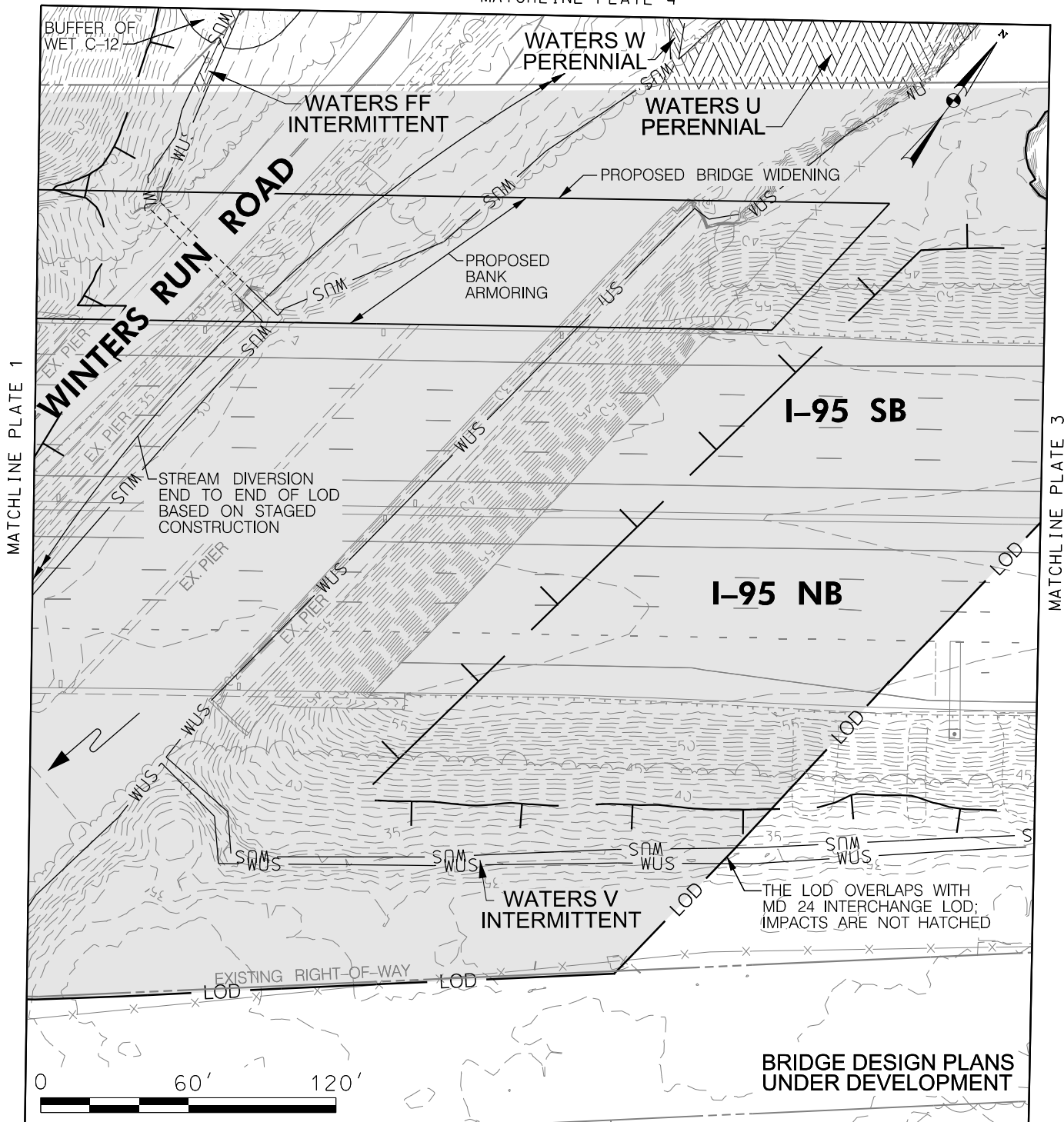
CONTRACT NO.: KH-3021-0000

DATE: APRIL 2019

PLATE 1 OF 4

FILE: p:\m\m\TAP\APR\1\NOTA_P\DEC\Documents\20 - DEC Design Projects\KH (Kennedy Highway)\ETL NB Extension\KH-TITT - SB Winters Run Bridge\002-WINTERS.dgn
 DATE: Monday, June 24, 2019 11:01:51 AM

MATCHLINE PLATE 4



IMPACTS ON THIS PLATE

	TEMPORARY	PERMANENT
PFO WETLAND	0 SF	0 SF
PSS WETLAND	0 SF	0 SF
PEM WETLAND	0 SF	0 SF
PERENNIAL WUS	0 LF/SF	55/3,122 LF/SF
INTERMITTENT WUS	0 LF/SF	37/187 LF/SF
EPHEMERAL WUS	0 LF/SF	0 LF/SF
WETLAND BUFFER	0 SF	482 SF
100-YEAR FLOODPLAIN	0 SF	6,277 SF

WETLAND IMPACT PLATE

I-95 ETL NORTHBOUND EXTENSION
 PHASE II

WINTERS RUN BRIDGE
 HARFORD COUNTY, MARYLAND



**MARYLAND
 TRANSPORTATION AUTHORITY**

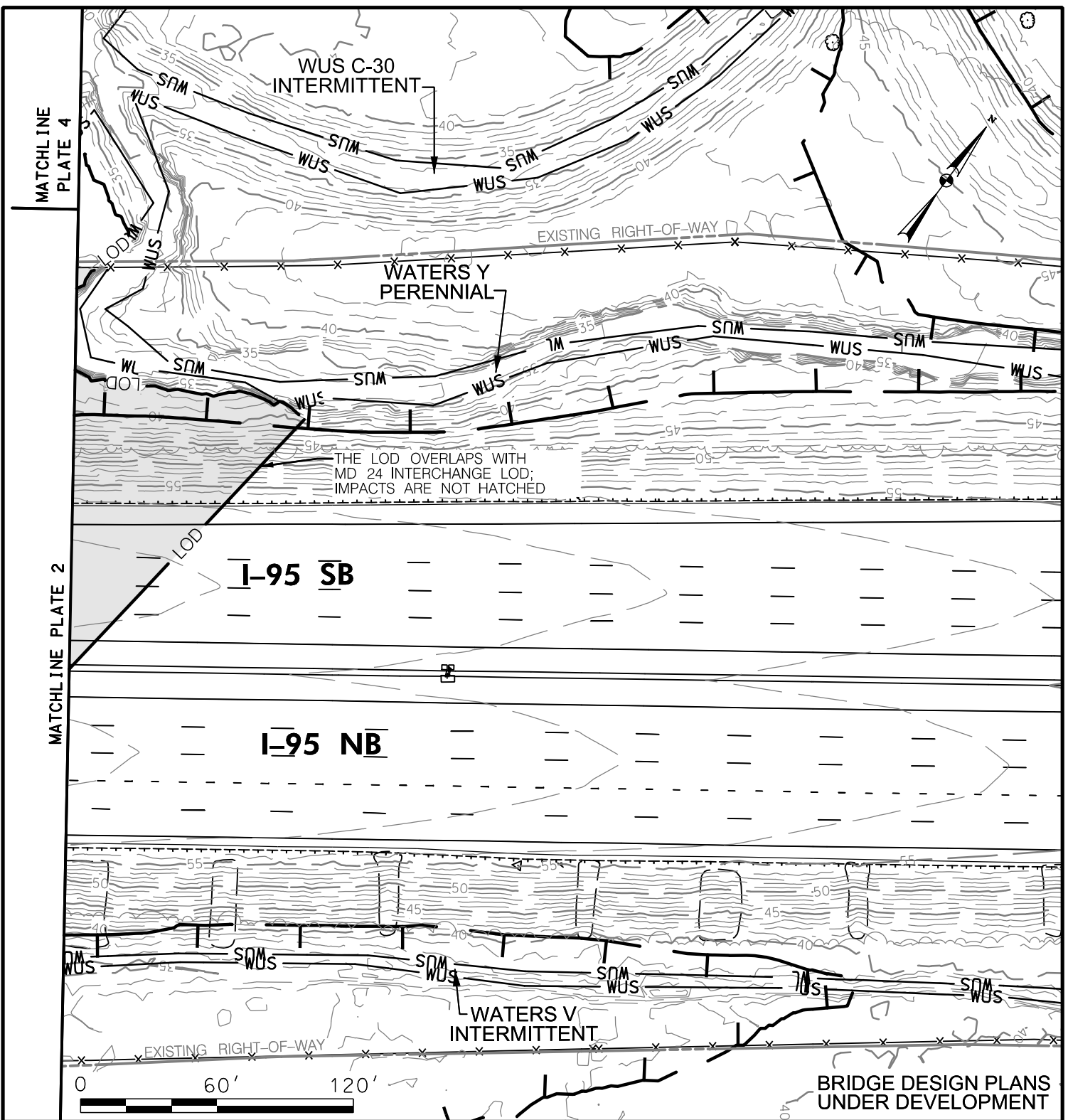
SCALE: 1" = 60'

CONTRACT NO.: KH-3021-0000

DATE: JUNE 2019

PLATE 2 OF 4

FILE: P:\M\2017\APP1\HOT1_217_01\DECADocuments\20 - DEC Design Projects\KH (Kennedy Highway)\ETL NB Extension\KH-TTTT - SB Winters Run Bridge.dgn
 DATE: Thursday, July 11, 2019 AT 01:38 PM



MATCHLINE
PLATE 4

MATCHLINE
PLATE 2

I-95 SB

I-95 NB

**BRIDGE DESIGN PLANS
UNDER DEVELOPMENT**

IMPACTS ON THIS PLATE

	TEMPORARY	PERMANENT
PFO WETLAND	0 SF	0 SF
PSS WETLAND	0 SF	0 SF
PEM WETLAND	0 SF	0 SF
PERENNIAL WUS	0 LF/SF	0 LF/SF
INTERMITTENT WUS	0 LF/SF	0 LF/SF
EPHEMERAL WUS	0 LF/SF	0 LF/SF
WETLAND BUFFER	0 SF	0 SF
100-YEAR FLOODPLAIN	0 SF	663 SF

WETLAND IMPACT PLATE

**I-95 ETL NORTHBOUND EXTENSION
PHASE II**

**WINTERS RUN BRIDGE
HARFORD COUNTY, MARYLAND**



**MARYLAND
TRANSPORTATION AUTHORITY**

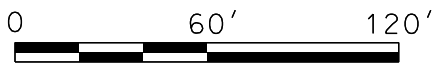
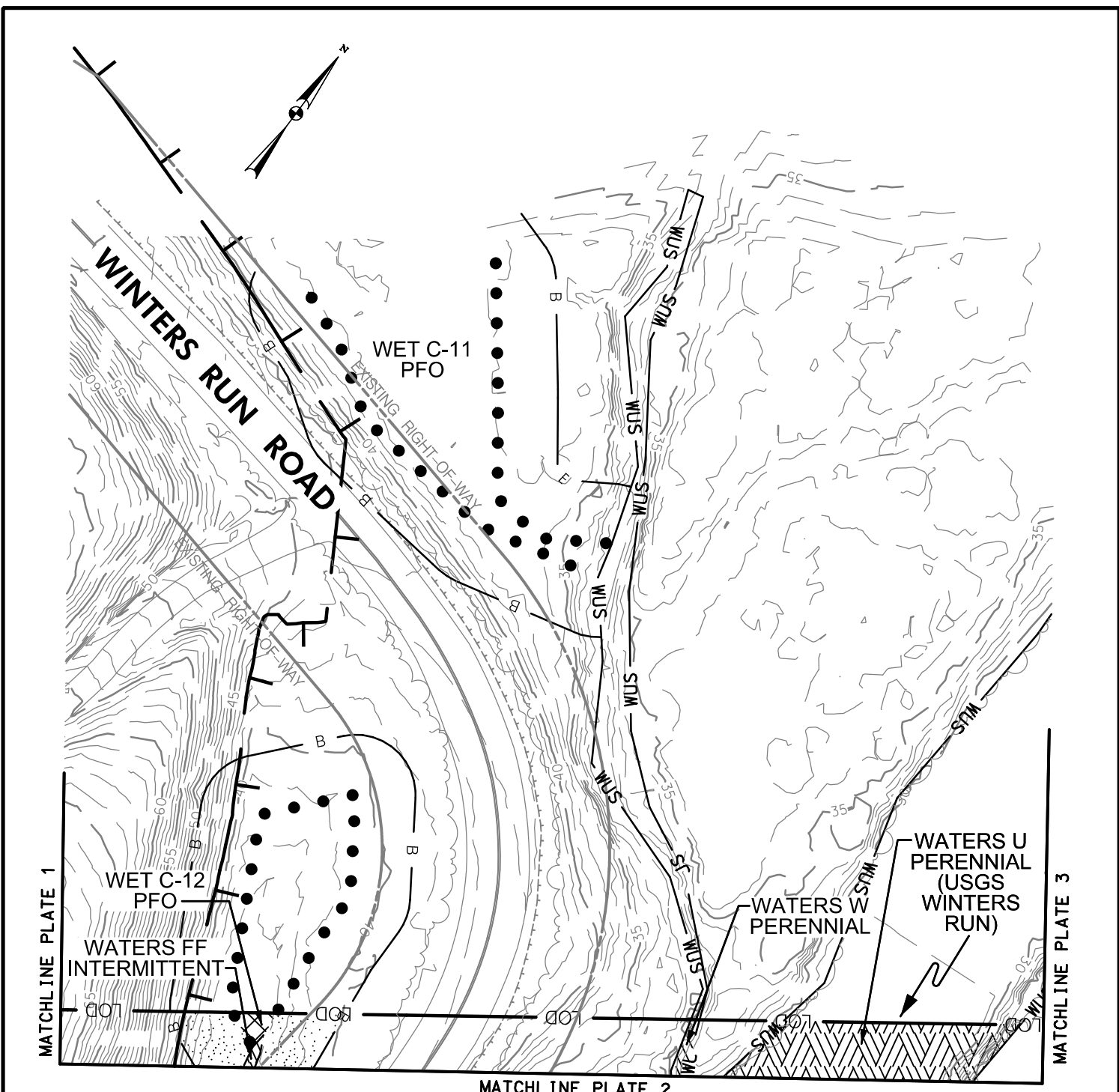
SCALE: 1" = 60'

CONTRACT NO.: KH-3021-0000

DATE: JULY 2019

PLATE 3 OF 4

FILE: P:\M\DOT\APP\1-HOT1_P\DEC\Documents\20 - DEC Design Projects\KH (Kennedy Highway)\ETL NB Extension\KH-TTTT - Winters Run Bridge\07 Design Computations\1 Environmental\01 CADD\app\F004_WINTERS.dgn
 DATE: Thursday, April 11, 2013 AT 11:15 AM



BRIDGE DESIGN PLANS
UNDER DEVELOPMENT

IMPACTS ON THIS PLATE

	TEMPORARY	PERMANENT
PFO WETLAND	0 SF	138 SF
PSS WETLAND	0 SF	0 SF
PEM WETLAND	0 SF	0 SF
PERENNIAL WUS	0 LF/SF	49 LF/2,561 SF
INTERMITTENT WUS	0 LF/SF	15 LF/48 SF
EPHEMERAL WUS	0 LF/SF	0 LF/SF
WETLAND BUFFER	0 SF	1,184 SF
100-YEAR FLOODPLAIN	0 SF	3,898 SF

WETLAND IMPACT PLATE

I-95 ETL NORTHBOUND EXTENSION
 PHASE II
 WINTERS RUN BRIDGE
 HARFORD COUNTY, MARYLAND



**MARYLAND
 TRANSPORTATION AUTHORITY**

SCALE: 1" = 60'

CONTRACT NO.: KH-3021-0000

DATE: APRIL 2019

PLATE 4 OF 4