
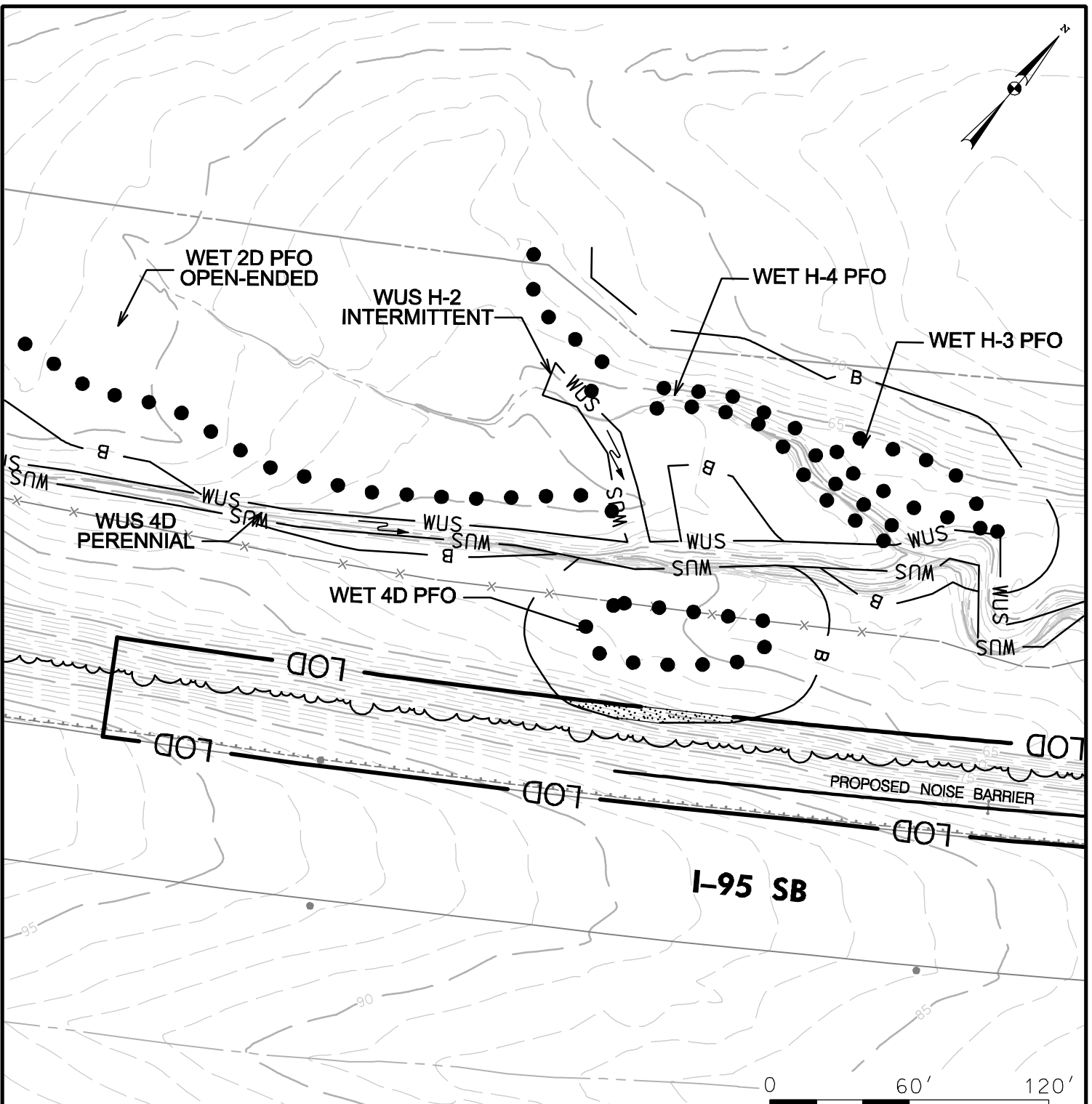


NOISE WALL DESIGN IS UNDER DEVELOPMENT.
 LOCATION TO BE FINALIZED BASED ON FUTURE MODELLING.

IMPACT PLATE KEYMAP I-95 ETL NORTHBOUND EXTENSION PHASE II NOISE WALL ON SB I-95 SOUTH OF CALVARY ROAD HARFORD COUNTY, MARYLAND	
 MARYLAND TRANSPORTATION AUTHORITY	
CONTRACT NO.: <u> KH-3031 </u>	
SCALE: <u> 1" = 600' </u>	DATE: <u> JULY 2019 </u>



NOISE WALL DESIGN IS UNDER DEVELOPMENT.
LOCATION TO BE FINALIZED BASED ON FUTURE MODELLING.

SCALE: 1" = 60'

IMPACTS ON THIS PLATE

	TEMPORARY	PERMANENT
PFO WETLAND	0 SF	0 SF
PSS WETLAND	0 SF	0 SF
PEM WETLAND	0 SF	0 SF
PERENNIAL WUS	0 LF/SF	0 LF/SF
INTERMITTENT WUS	0 LF/SF	0 LF/SF
EPHEMERAL WUS	0 LF/SF	0 LF/SF
WETLAND BUFFER	0 SF	360 SF
100-YEAR FLOODPLAIN	0 SF	0 SF

WETLAND IMPACT PLATE

I-95 ETL NORTHBOUND EXTENSION
PHASE II
NOISE WALL ON SB I-95
SOUTH OF CALVARY ROAD
HARFORD COUNTY, MARYLAND



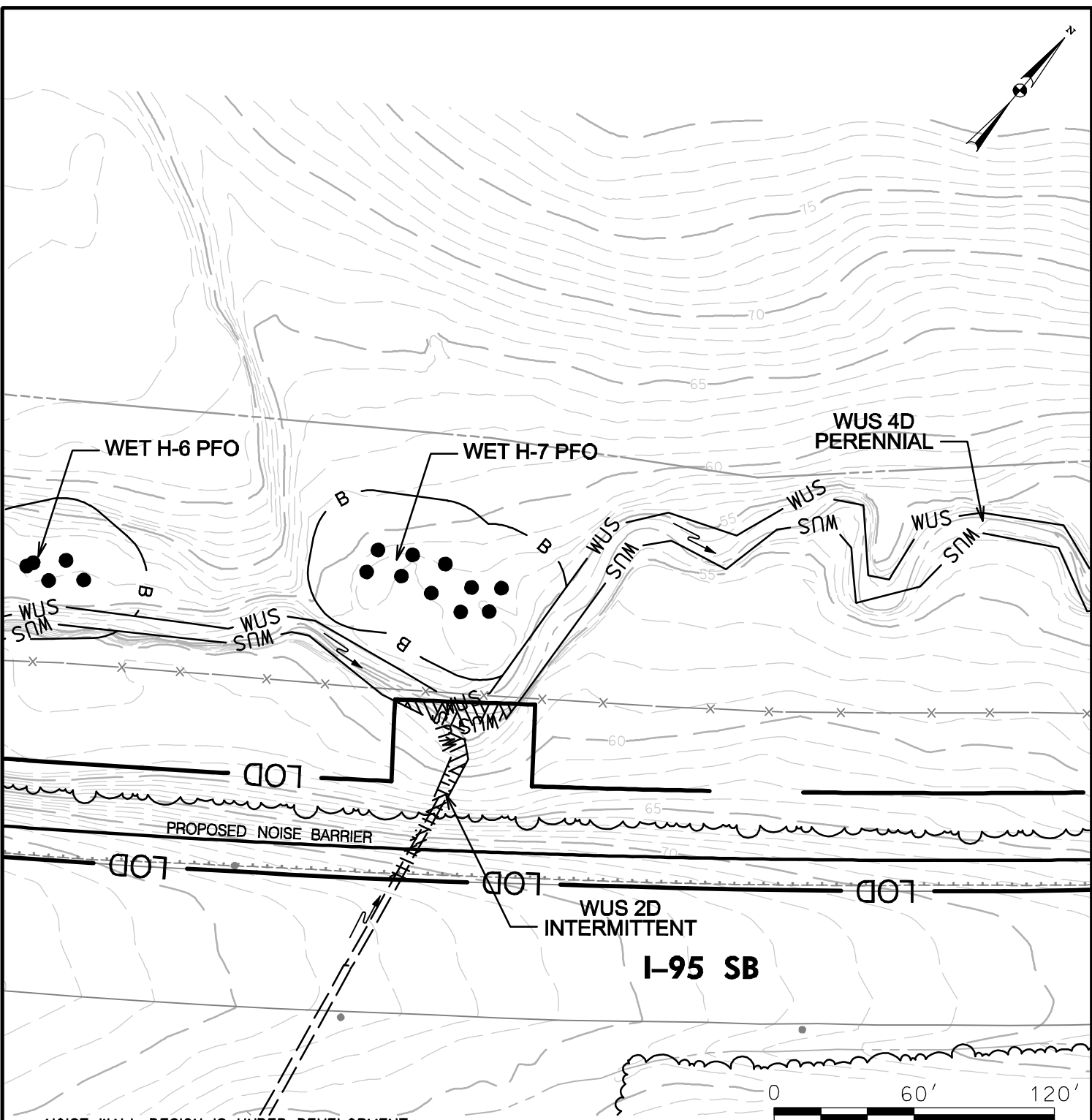
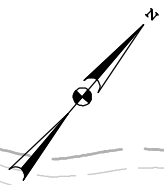
**MARYLAND
TRANSPORTATION AUTHORITY**

SCALE: 1" = 60'

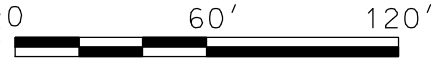
CONTRACT NO.: KH-3031

DATE: JULY 2019

PLATE 1 OF 7



NOISE WALL DESIGN IS UNDER DEVELOPMENT.
LOCATION TO BE FINALIZED BASED ON FUTURE MODELLING.



SCALE: 1" = 60'

IMPACTS ON THIS PLATE

	TEMPORARY	PERMANENT
PFO WETLAND	0 SF	0 SF
PSS WETLAND	0 SF	0 SF
PEM WETLAND	0 SF	0 SF
PERENNIAL WUS	0 LF/SF	50 LF/380 SF
INTERMITTENT WUS	0 LF/SF	72 LF/350 SF
EPHEMERAL WUS	0 LF/SF	0 LF/SF
WETLAND BUFFER	0 SF	0 SF
100-YEAR FLOODPLAIN	0 SF	0 SF

WETLAND IMPACT PLATE

I-95 ETL NORTHBOUND EXTENSION
PHASE II
NOISE WALL ON SB I-95
SOUTH OF CALVARY ROAD
HARFORD COUNTY, MARYLAND



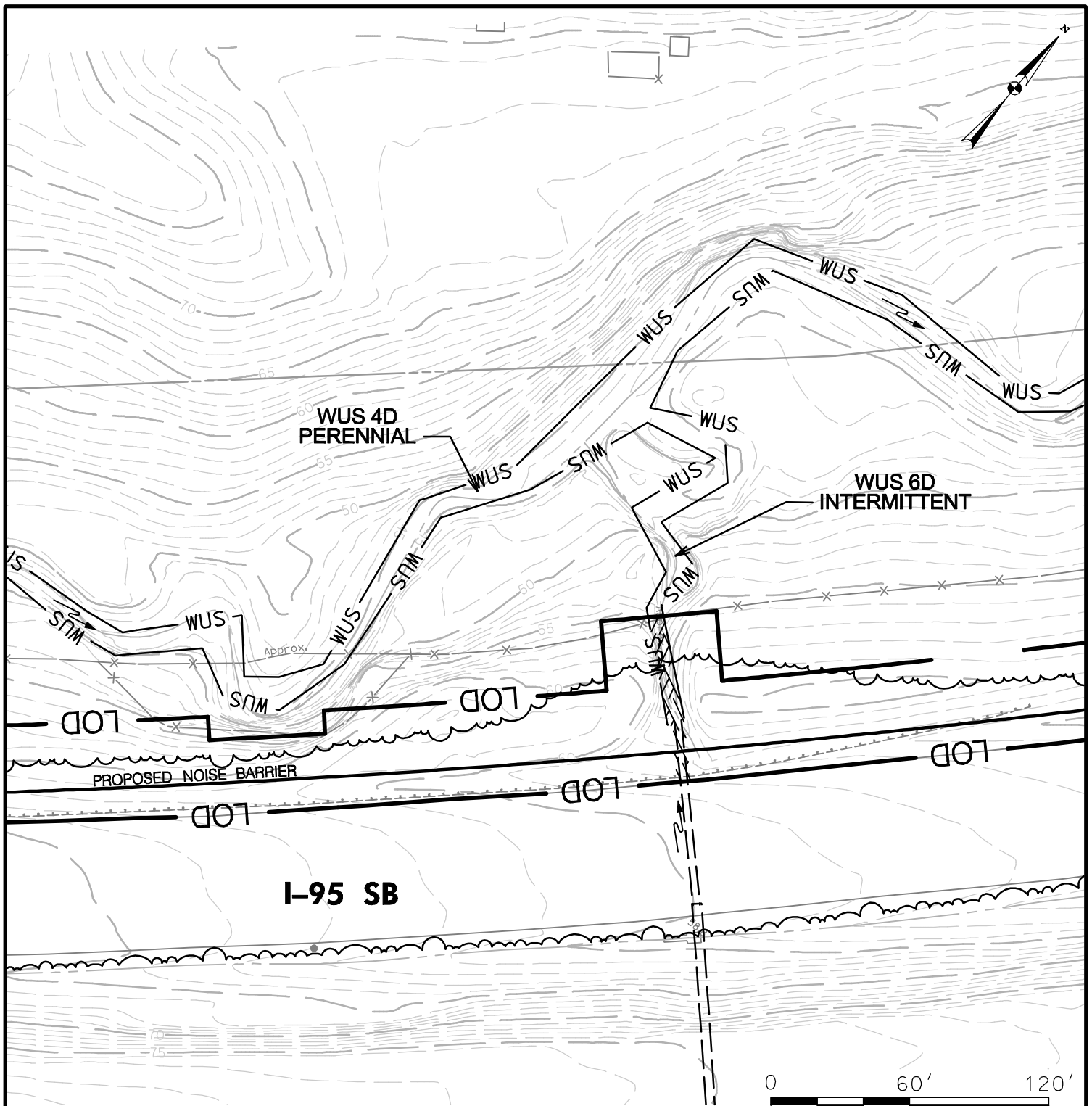
**MARYLAND
TRANSPORTATION AUTHORITY**

SCALE: 1" = 60'

CONTRACT NO.: KH-3031

DATE: JULY 2019

PLATE 2 OF 7



NOISE WALL DESIGN IS UNDER DEVELOPMENT.
LOCATION TO BE FINALIZED BASED ON FUTURE MODELLING.

IMPACTS ON THIS PLATE

	TEMPORARY	PERMANENT
PFO WETLAND	0 SF	0 SF
PSS WETLAND	0 SF	0 SF
PEM WETLAND	0 SF	0 SF
PERENNIAL WUS	0 LF/SF	0 LF/SF
INTERMITTENT WUS	0 LF/SF	72 LF/410 SF
EPHEMERAL WUS	0 LF/SF	0 LF/SF
WETLAND BUFFER	0 SF	0 SF
100-YEAR FLOODPLAIN	0 SF	0 SF

WETLAND IMPACT PLATE

I-95 ETL NORTHBOUND EXTENSION
PHASE II
NOISE WALL ON SB I-95
SOUTH OF CALVARY ROAD
HARFORD COUNTY, MARYLAND



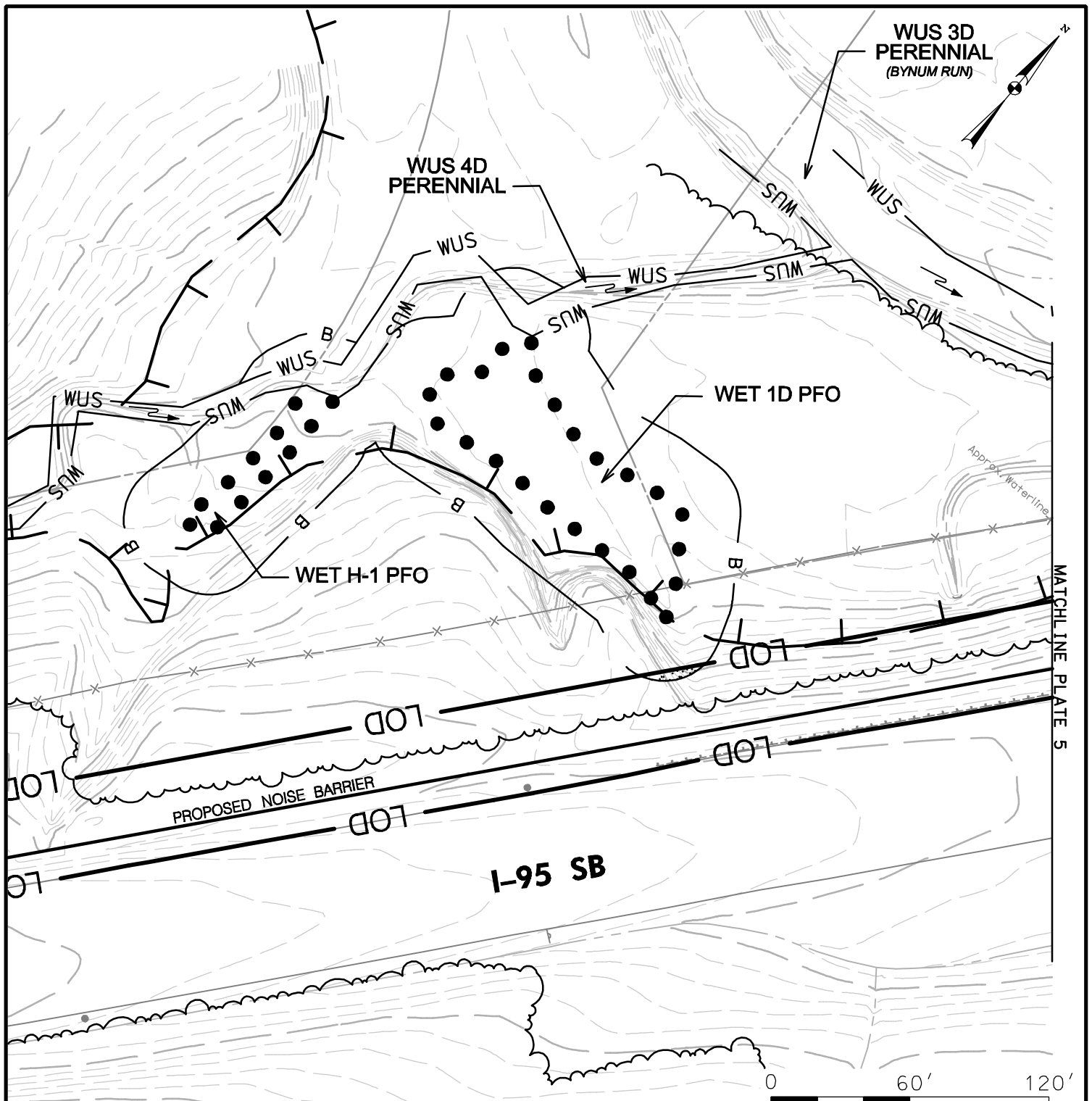
**MARYLAND
TRANSPORTATION AUTHORITY**

SCALE: 1" = 60'

CONTRACT NO.: KH-3031

DATE: JULY 2019

PLATE 3 OF 7



NOISE WALL DESIGN IS UNDER DEVELOPMENT.
LOCATION TO BE FINALIZED BASED ON FUTURE MODELLING.

SCALE: 1" = 60'

IMPACTS ON THIS PLATE

	TEMPORARY	PERMANENT
PFO WETLAND	0 SF	0 SF
PSS WETLAND	0 SF	0 SF
PEM WETLAND	0 SF	0 SF
PERENNIAL WUS	0 LF/SF	0 LF/SF
INTERMITTENT WUS	0 LF/SF	0 LF/SF
EPHEMERAL WUS	0 LF/SF	0 LF/SF
WETLAND BUFFER	0 SF	90 SF
100-YEAR FLOODPLAIN	0 SF	143 SF

WETLAND IMPACT PLATE

I-95 ETL NORTHBOUND EXTENSION
PHASE II
NOISE WALL ON SB I-95
SOUTH OF CALVARY ROAD
HARFORD COUNTY, MARYLAND



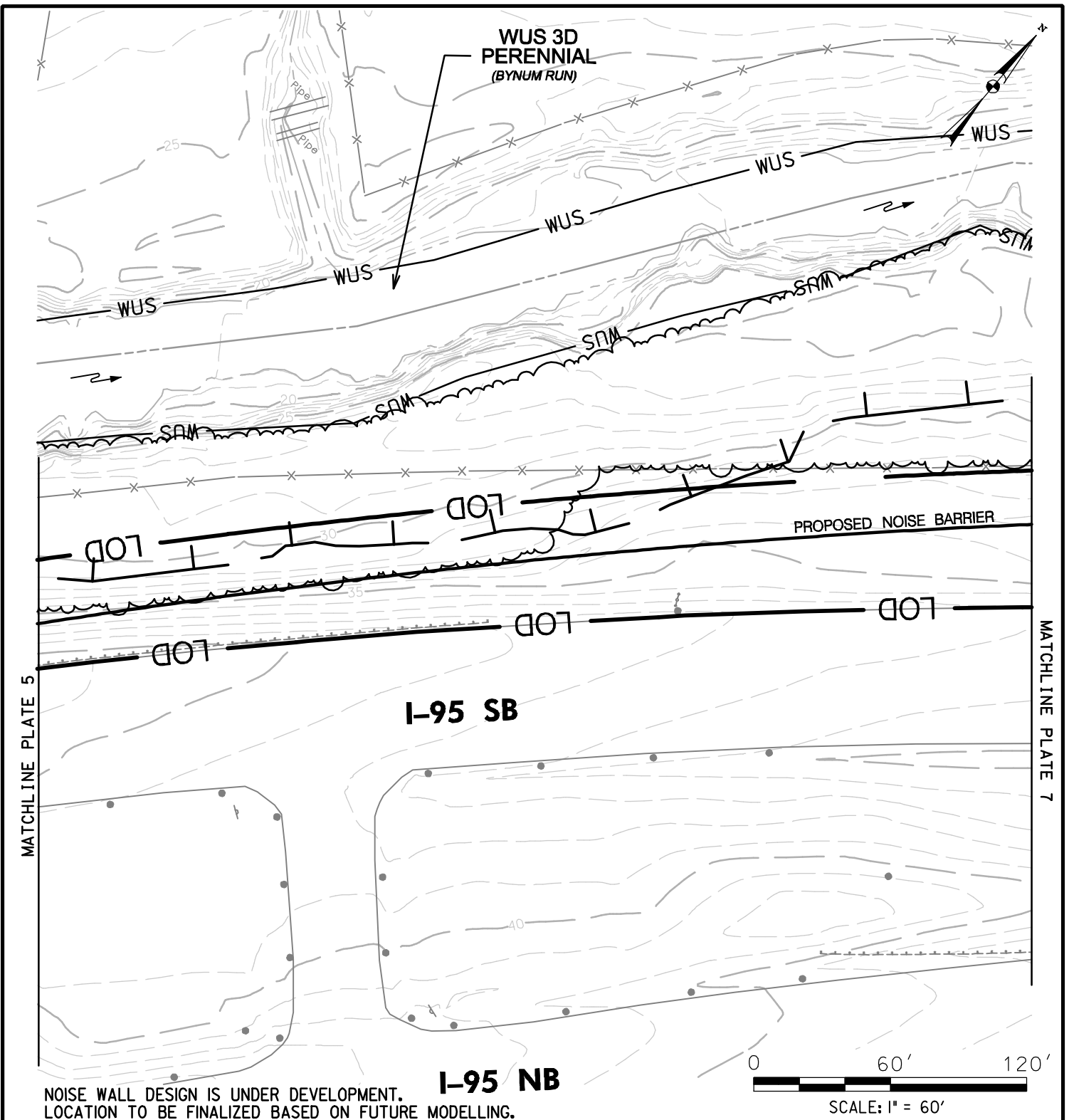
**MARYLAND
TRANSPORTATION AUTHORITY**

SCALE: 1" = 60'

CONTRACT NO.: KH-3031

DATE: JULY 2019

PLATE 4 OF 7



NOISE WALL DESIGN IS UNDER DEVELOPMENT.
LOCATION TO BE FINALIZED BASED ON FUTURE MODELLING.

IMPACTS ON THIS PLATE

	TEMPORARY	PERMANENT
PFO WETLAND	0 SF	0 SF
PSS WETLAND	0 SF	0 SF
PEM WETLAND	0 SF	0 SF
PERENNIAL WUS	0 LF/SF	0 LF/SF
INTERMITTENT WUS	0 LF/SF	0 LF/SF
EPHEMERAL WUS	0 LF/SF	0 LF/SF
WETLAND BUFFER	0 SF	0 SF
100-YEAR FLOODPLAIN	0 SF	3,485 SF

WETLAND IMPACT PLATE

I-95 ETL NORTHBOUND EXTENSION
PHASE II
NOISE WALL ON SB I-95
SOUTH OF CALVARY ROAD
HARFORD COUNTY, MARYLAND



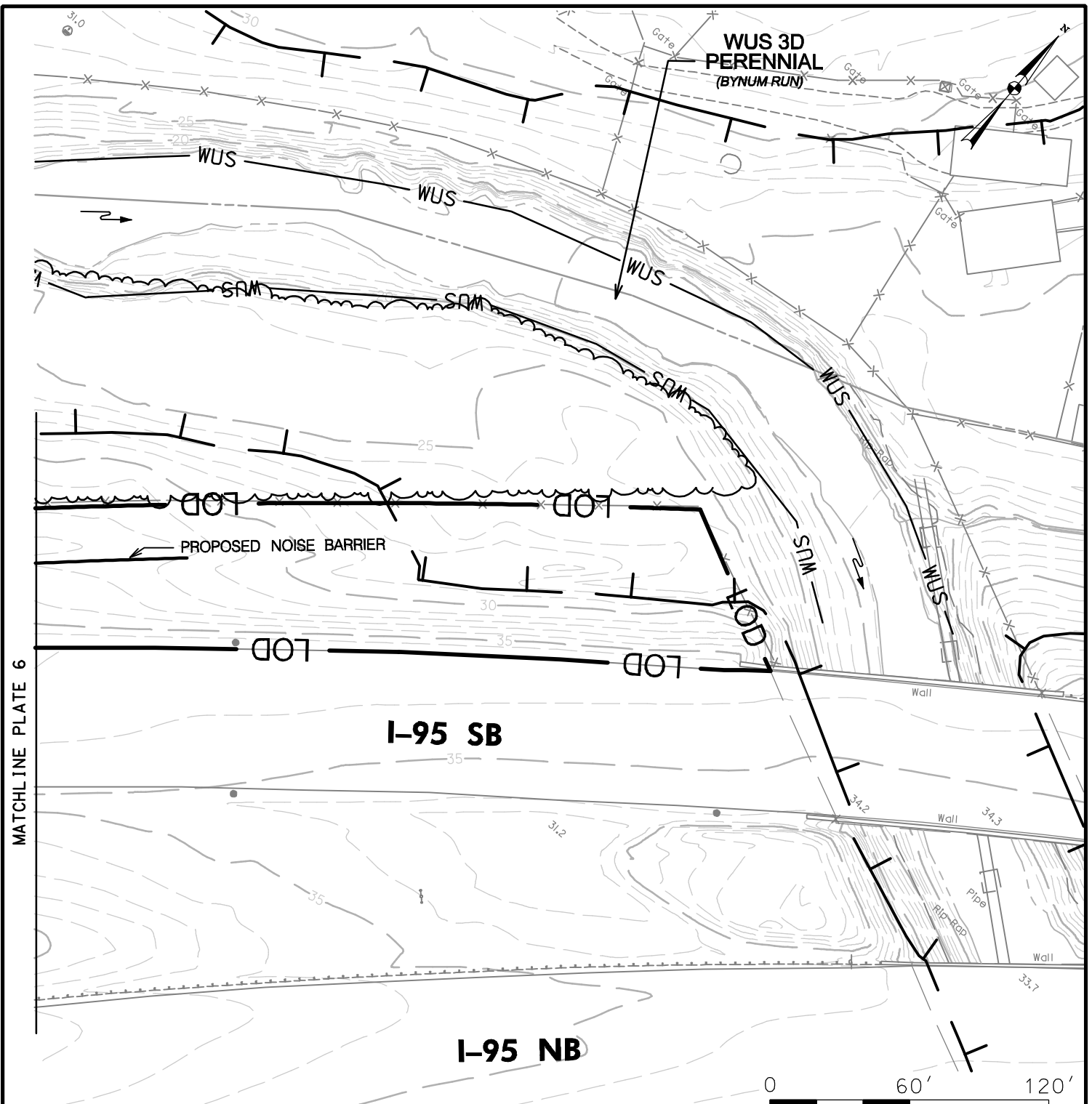
**MARYLAND
TRANSPORTATION AUTHORITY**

SCALE: 1" = 60'

CONTRACT NO.: KH-3031

DATE: JULY 2019

PLATE 6 OF 7



NOISE WALL DESIGN IS UNDER DEVELOPMENT.
LOCATION TO BE FINALIZED BASED ON FUTURE MODELLING.

SCALE: 1" = 60'

IMPACTS ON THIS PLATE

	TEMPORARY	PERMANENT
PFO WETLAND	0 SF	0 SF
PSS WETLAND	0 SF	0 SF
PEM WETLAND	0 SF	0 SF
PERENNIAL WUS	0 LF/SF	0 LF/SF
INTERMITTENT WUS	0 LF/SF	0 LF/SF
EPHEMERAL WUS	0 LF/SF	0 LF/SF
WETLAND BUFFER	0 SF	0 SF
100-YEAR FLOODPLAIN	0 SF	5,075 SF

WETLAND IMPACT PLATE

I-95 ETL NORTHBOUND EXTENSION
PHASE II
NOISE WALL ON SB I-95
SOUTH OF CALVARY ROAD
HARFORD COUNTY, MARYLAND



**MARYLAND
TRANSPORTATION AUTHORITY**

SCALE: 1" = 60'

CONTRACT NO.: KH-3031

DATE: JULY 2019

PLATE 7 OF 7