


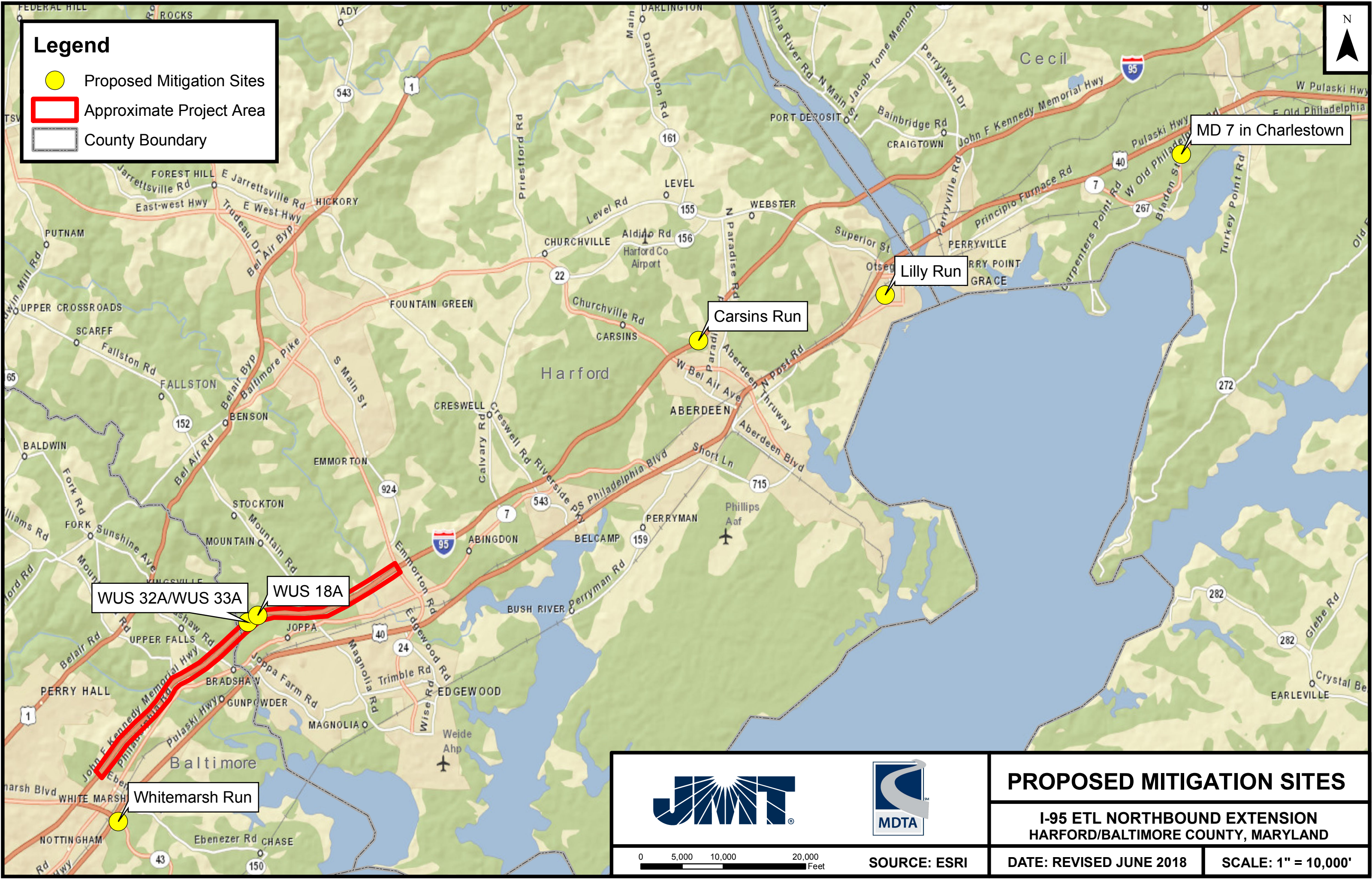



**Legend**

-  Proposed Mitigation Sites
-  Approximate Project Area
-  County Boundary



**PROPOSED MITIGATION SITES**

**I-95 ETL NORTHBOUND EXTENSION  
HARFORD/BALTIMORE COUNTY, MARYLAND**



SOURCE: ESRI

DATE: REVISED JUNE 2018

SCALE: 1" = 10,000'